

TOPEKA METRO ROUTE DETOUR

ROUTE: Red # 2 North Kansas (outbound)

EFFECTIVE DATE: Tuesday, September 16, 2025

DETOUR INFORMATION:


The outbound #2 North Kansas will be on regular route to the Curis Flyoff. It will continue straight on the Kansas Ave. bridge, **bypassing the Topeka Rescue Mission on the outbound leg of the route.** Back on Route.

The **inbound #2 North Kansas will once again service the Topeka Rescue Mission bus stop.**

REASON: Added traffic on Kansas Ave. due to the closure of the Topeka Blvd. bridge.

END DATE: Unknown at this time.

POSTED: September 15, 2025 by Unit 18



TOPEKA METRO ROUTE DETOUR

ROUTE: Red #2 North Kansas

EFFECTIVE DATE: Monday June 8, 2026

DETOUR INFORMATION:

The outbound North Kansas bus will be on regular route to 6th Street, it will turn East (right) on 6th Street to Madison, it will turn North (left) on Madison to 1st Street, it will turn West (left) on 1st Street to Kansas Ave, it will turn North (right) on Kansas. Back on route.

The inbound North Kansas bus will be on regular route to 1st Street, it will turn East (left) on 1st Street to Adams Street, it will turn South (right) on Adams to 6th Street, it will turn West (right) on 6th Street to Monroe Street, it will turn South (left) on Monroe. Back on route.


The inbound 4th & Kansas stop will be out of service.

The outbound 5th & Kansas stop will be out of service.

REASON: Demo of Polk/Quincy Bridge.

END DATE: Unknown at this time.

POSTED: June 8, 2026. By **Unit 17**



TOPEKA METRO

ROUTE DETOUR

ROUTE: Rose 4 California (Outbound & Inbound)

EFFECTIVE DATE: Monday, May 11, 2026

DETOUR INFORMATION:

The outbound #4 California will be on regular route to California Ave. and SE 11th Street, it will turn left (east) on SE 11th Street to Golden Ave., it will turn right (south) on Golden Ave. to SE 21st Street, it will turn right (west) on SE 21st Street to California Ave., it will turn left (south) on California Ave. Back on route.

The inbound #4 California will be on regular route to California Ave. and SE 21st Street, it will turn right (east) on SE 21st Street to Golden Ave., it will turn left (north) on Golden Ave., to SE 11th Street, it will turn left (west) on SE 11th Street to California Ave., it will turn right (north) on California Ave. Back on route.


The outbound and inbound bus stops at California Ave. & SE 11th Street, the outbound bus stop at California Ave. & SE 20th Street and the outbound & inbound bus shelters at THA & Grace Med will be out-of-service.

Temporary outbound & inbound bus stops will be located on SE 11th Street east of California Ave. and outbound at SE 21st Street & Swygart.

REASON: Demolition and reconstruction of California Ave. bridge over Interstate 70.

END DATE: Fall of 2026.

POSTED: May 11, 2026 by Unit 18



TOPEKA METRO

ROUTE DETOUR

ROUTE: Aquamarine 5 Indiana (Outbound and Inbound)

EFFECTIVE DATE: Tuesday, June 2, 2026

DETOUR INFORMATION:

The outbound Indiana bus will be on regular route to Adams & SE 21st Street, it will continue straight on Adams to SE 25th Street, it will turn left (east) on SE 25th Street to Indiana, it will turn right (south) on Indiana. Back on route.

The inbound Indiana bus will be on regular route to Indiana & SE 25th Street, it will turn left (west) on SE 25th Street to Adams, it will turn right (north) on Adams to SE 21st Street, it will continue straight on Adams. Back on route.

The following **outbound** bus stops will be out of service: SE 21st & Massachusetts, SE 21st & Hudson, SE 21st & Washington (Washburn Tech), SE 21st & Indiana and Indiana & SE 23rd.


The following **inbound** bus stops will be out of service: Indiana & SE 23rd, SE 21st & Indiana, SE 21st & Washington (Washburn Tech) and SE 21st & Hudson.

Temporary bus stops will be at SE 25th & Indiana (outbound and inbound).

REASON: Gas line replacement at Indiana and SE 22nd Street.

END DATE: Unknown at this time.

POSTED: June 2, 2026, by Unit #18.



TOPEKA METRO ROUTE DETOUR

ROUTE: Aquamarine 5 Indiana (Inbound)

EFFECTIVE DATE: Monday, June 8, 2026

DETOUR INFORMATION:


The inbound #5 Indiana bus will be on regular route to SW 37th Street and Burlingame, it will turn right (south) on Burlingame to the I-470 East on-ramp, it will turn left (east) on I-470 East to the Topeka Blvd./Kansas Ave. off-ramp, it will continue straight on Kansas Ave. to SE 37th Street, it will turn right (east) on SE 37th Street. Back on route.

The inbound bus stops between Burlingame and Topeka Blvd. will be out of service.

REASON: Street repairs will close the eastbound and center lanes of SW 37th Street from SW Park Court to SW Scapa Place.

END DATE: Expected to be June 12, 2026

POSTED: June 4, 2026, by Unit #18



TOPEKA METRO

ROUTE DETOUR

ROUTE: Aquamarine #5 Indiana (Outbound)

EFFECTIVE DATE: Monday, March 9, 2026

DETOUR INFORMATION:

The outbound #5 Indiana bus will be on regular route to Martin Dr. and SW 41st Street, it will turn right (west) on SW 41st Street to Southgate Dr., it will turn left (south) on Southgate Dr. to SW 42nd Street, it will turn right (west) on SW 42nd Street. Back on route.


The bus stop at Martin Dr. and the bus shelter at TARC Southgate will be out of service.

Temporary bus stops will be located on the northeast corner of SW 41st Street and Martin Dr., and on Southgate Dr. just north of SW 42nd Street.

REASON: Martin Dr. closed between SW 41st Street and SW 42nd Street for road reconstruction.

END DATE: Expected to be May 15, 2026

POSTED: March 4, 2026, by Unit #18



TOPEKA METRO ROUTE DETOUR

ROUTE: Navy #7 Washburn (Outbound)

EFFECTIVE DATE: Monday, March 9, 2026

DETOUR INFORMATION:

The outbound #7 Washburn bus will be on regular route to Martin Dr. and SW 41st Street, it will turn right (west) on SW 41st Street to Southgate Dr., it will turn left (south) on Southgate Dr. to SW 42nd Street, it will turn right (west) on SW 42nd Street. Back on route.


The bus stop at Martin Dr. and the bus shelter at TARC Southgate will be out of service.

Temporary bus stops will be located on the northeast corner of SW 41st Street and Martin Dr., and on Southgate Dr. just north of SW 42nd Street.

REASON: Martin Dr. closed between SW 41st Street and SW 42nd Street for road reconstruction.

END DATE: Expected to be May 15, 2026

POSTED: March 4, 2026 by Unit 18



TOPEKA METRO ROUTE DETOUR

ROUTE: Blue 7 Washburn (inbound)

EFFECTIVE DATE: Monday, June 8, 2026

DETOUR INFORMATION:


The inbound # 7 Washburn will be on route to Burlingame and the I-470 East on-ramp, it will turn right (east) on I-470 East to the Topeka Blvd./Kansas Ave. off-ramp, it will turn left (north) on Topeka Blvd. to SW 37th Street. Back on route.

The inbound bus stops between Burlingame and Topeka Blvd. will be out of service.

REASON: Street repairs will close the eastbound and center lanes of SW 37th Street from SW Park Court to SW Scapa Place.

END DATE: Expected to be June 12, 2026

POSTED: June 4, 2026 by Unit 18.



TOPEKA METRO

ROUTE DETOUR

ROUTE: Navy 7 (outbound & inbound)

EFFECTIVE DATE: Monday, April 20, 2026

DETOUR INFORMATION:

The outbound #7 Washburn will be on regular route to Washburn and 21st Street, it will turn West (right) on 21st Street to College, it will turn South (left) on College to 24th Street, it will turn East (left) on 24th Street to Washburn, it will turn South (right) on Washburn. Back on route.

The inbound #7 Washburn will be on regular route to Washburn and 24th Street, it will turn West (left) into 24th Street to College, it will turn North (right) on College to 21st Street, it will turn East (right) on 21st to Washburn, it will turn North (left) on Washburn. Back on route.

Stops out of service- Washburn & 21st IB, Washburn & 24th OB

REASON: Water line replacement between 21st and 22nd Street.

END DATE: Work is expected to be completed at the end of May.

POSTED: April 20, 2026. By Unit 17