

# TOPEKA METRO ROUTE DETOUR

---

**ROUTE:** Red # 2 North Kansas (outbound)

**EFFECTIVE DATE:** Tuesday, September 16, 2025

**DETOUR INFORMATION:**


The outbound #2 North Kansas will be on regular route to the Curis Flyoff. It will continue straight on the Kansas Ave. bridge, **bypassing the Topeka Rescue Mission on the outbound leg of the route.** Back on Route.

The **inbound** #2 North Kansas will once again service the Topeka Rescue Mission bus stop.

**REASON:** Added traffic on Kansas Ave. due to the closure of the Topeka Blvd. bridge.

**END DATE:** Unknown at this time.

**POSTED:** September 15, 2025 by Unit 18



# TOPEKA METRO ROUTE DETOUR

---

**ROUTE:** Turquoise East 6th (outbound)

**EFFECTIVE DATE:** Friday, October 10, 2025

**DETOUR INFORMATION:**


**OUTBOUND:** Beginning June 2<sup>nd</sup>, the East 6<sup>th</sup> route will longer be permitted to turn around on the Northside of the Reser's Lot. This route will go on detour until the end of January while construction on the Northside is completed. Operators will need to make a left-hand turn into the South Entrance (Hopper Entrance) from 6<sup>th</sup> St.

(Due to construction on 6<sup>th</sup> St. - 6<sup>th</sup> @ Fairfax is Closed and 6<sup>th</sup> @ Rice has a temp stop.)

**Temporary Stop in parking lot for Employees near Hopper exit. Do a U-Turn to get to Bus stop.**

**REASON:** Construction in parking lot and 6<sup>th</sup> St.


**END DATE:** Unknown at this time.



## Attention East 6<sup>th</sup> Drivers

**Reser's Bus Stop has been moved over the westside near the driveway. Do a U-turn after you pull into the driveway traffic. Watch For Truck Traffic!!!**





# TOPEKA METRO ROUTE DETOUR

---

**ROUTE:** Rose #4 California (Inbound)

**EFFECTIVE DATE:** Thursday, January 15, 2026

**DETOUR INFORMATION:**


The inbound #4 California will be on regular route to Swygart and Turnpike Ave., it will turn left (east) on Turnpike Ave. to Powell Street, it will turn left (north) on Powell Street to SE 30<sup>th</sup> Street, it will turn left (west) on SE 30<sup>th</sup> Street to California Ave., it will turn right (north) on California Ave. Back on route.

**The inbound bus stop at Turnpike Ave. and California Ave. will be out-of-service.**

**REASON:** Valve repair work has made a right turn from Turnpike Ave. onto California Ave. impossible.

**END DATE:** Repair work expected to take two weeks.

**POSTED:** January 15, 2026, by Unit 18



# TOPEKA METRO

## ROUTE DEVIATION

---

**ROUTE:** **Green #17 West 17<sup>th</sup> (inbound)**

**EFFECTIVE DATE:** Tuesday, August 12, 2025

**DEVIATION INFORMATION:**

The inbound West 17<sup>th</sup> bus will be on regular route to SW 17<sup>th</sup> Street and Hope Street. It will turn right (south) on Hope Street, left (east) on SW 19<sup>th</sup> Street to Green Acres, left (north) on Green Acres to SW 17<sup>th</sup> Street, right (east) on SW 17<sup>th</sup> Street. Back on route.

This route deviation will take place **only TWO times** each weekday on days school is in session. Only the buses that **depart** Quincy Street Station at the following times will follow this deviation:

**6:45 a.m.** (will arrive at Hope Street Academy at approx. 7:20 a.m.)

**2:45 p.m.** (will arrive at Hope Street Academy at approx. 3:20 p.m.)

Note: The outbound West 17<sup>th</sup> does not offer a deviation.

**REASON:** To offer increased access for the public.

**END DATE:** End of 2025-2026 school year.

**POSTED:** August 8, 2025, by Unit 18.