

READY TO RIDE TOPEKA METRO!

HOW TO RIDE

ROUTE IDENTIFICATION

- All buses have signs on the front, above the windshield and on the curb side, near the front door. The sign displays the route name and number.

LOCATING A BUS STOP

- Passengers on the fixed-route system will be allowed to board or exit a vehicle at designated bus stops along the route.
- Topeka Metro's DoubleMap app has bus stop information. Find it at topekametro.org or download it on your mobile phone via iPhone Apple or Google Play.
- All bus stops have a sign, and some have a shelter or bench. For safety reasons, buses will not stop in active construction or roadwork areas to pick-up or drop-off passengers.
- Buses will also not pick-up or drop-off passengers within 1 block of the Quincy Street Station.

GETTING ON THE BUS

- Arrive at your bus stop prior to the posted time. Too early is better than being late and missing the bus.
- Have your fare and reduced fare ID ready upon boarding.
- Wave to get the attention of the bus operator so he/she knows you want to board.
- Stand back from the curb when the bus is approaching.
- Always board the bus through the front door.
- Alert the operator if you need to use the ramp to board the bus or if you need the bus kneeled. Kneeling the bus lowers the height of the first step. Please stand back while the ramp is being deployed.
- Upon boarding, put your fare in the farebox and take a seat immediately. Remain seated at all times.
- If you utilize a wheelchair or scooter, the operator is required to secure it prior to moving the bus. Seats and wheelchair locations at the front of the bus are reserved for elderly and disabled passengers.
- If you have a bicycle, it is your responsibility to secure the bicycle on the exterior rack. Bicycles are not permitted inside the bus.

GETTING OFF THE BUS

- Pull the bell cord above the windows or push the yellow call strip about a half block prior to your desired stop.
- Remain seated and wait until the bus comes to a complete stop before attempting to exit.
- If you utilize a wheelchair or scooter, please do not remove the securements before the bus is stopped.
- Whenever possible, exit the bus by using the rear door allowing passengers to board through the front door.
- If you have a bicycle on the rack, do not forget to remove it. Remind the operator you will be removing your bike.
- After you exit, stand back from the curb or on the sidewalk until the bus has safely pulled away.
- For your safety, never cross the street in front of the bus.

TIPS FOR PASSENGERS

- Arrive at the bus stop early.
- You must be at a designated stop when the bus arrives, or it may pass you by.
- Be patient. A bus is considered on time up to 5 minutes after the posted timepoint.
- Have your fare ready before the bus arrives.
- Always remain behind the Standee Line when on the bus.
- Service materials are available in accessible formats, such as large print or braille, upon request.
- Bus operators are a good resource of information and are willing to help. If you are confused or need assistance, please ask. However, please do not engage the operator in personal conversation that will take his/her concentration off safely operating the bus.

THE FOLLOWING ARE PROHIBITED ON TOPEKA METRO PROPERTY & VEHICLES:

Eating, drinking or open food and drink containers. Drink containers must have twist-off cap or secure lid. Drinks will not be transported in the wastebasket.
Intoxication or being under the influence of illegal substances.
Smoking (except in designated areas) including the use of E-cigarettes, vaping, and chewing tobacco.
Flammable liquids, such as gasoline, kerosene, propane, etc. Life sustaining equipment, such as an oxygen tank or respirator, is permitted.
Unconcealed firearms or other weapons of any kind.
Disorderly, abusive, dangerous, obscene, or threatening behavior or language.
Physical or verbal abuse of the operator, another passenger, or any other transit employee.
Unruly behavior, profanity, fighting, spitting, feet on the seats, littering, urinating or defecating in public.
Operating, kicking, hitting, or tampering with the vehicle and/or equipment.
Noise producing devices (headphones and earbuds are allowed).
Cell phones on speaker or loud conversations that may distract the operator or interfere with other passengers.
Distracting or inappropriate conversation with the bus operator or other passengers.
Dangerous or large items, such as TV's, computer monitors, moving boxes, car batteries, explosives, fireworks, furniture, trees, large tools, panes of glass, etc.
Excessive carry-on items or packages in the seat or aisle. Empty personal carts must be folded.
Strollers that are not empty or folded prior to boarding or that block the aisle, steps, or doorways.
Leaving items or children unattended. Children under age 5 must be with an older child or adult.
Small children should sit up front near the operator.

HELP KEEP TOPEKA METRO SAFE, SECURE & FRIENDLY FOR ALL!

Animals without a latched pet carrier, with the exception of service animals, which must be controlled by the owner and remain on the floor without blocking the aisle, steps or doorways.
Indecent exposure (i.e., must have a shirt, pants, and shoes).
Saggy pants that reveal any part of undergarments.
Masks or “hoodies” that cover the individual’s face, with the exception of pandemic face masks.
Idle Riding (riding more than one complete route without deboarding).
Bikes or recreational scooters inside the vehicle.
Electric or gasoline-powered bikes on the bike rack.
Wearing or using roller skates, roller blades, shoes with wheels, or skateboards.
Offensive body odor or clothing soiled with bodily fluids.
Open or uncovered sores or wounds.
Fare evasion, sharing of passes, or misuse of a Topeka Metro Reduced Fare ID.
Standing in front of the standee line or in doorways when the bus is in motion.
Standing when open seats are available, unless medically necessary.
Removing wheelchair securements any time or standing before the bus comes to a complete stop.
Unlawful and unapproved postings or handing out material on transit property.
Solicitation, pandering/begging or conduct that might pose a safety or security risk/concern.

ADA COMPLIANCE & ACCESSIBILITY



ADA

All Topeka Metro buses are fully accessible for persons with disabilities, making them easier to ride for everyone. All fixed route buses can kneel to curb height. Fixed route and paratransit buses can deploy a ramp or lift; just ask the operator.

Fixed route buses have two wheelchair securement areas, with lap and shoulder belts; priority seating in front for the elderly and persons with disabilities. All buses have automatic annunciators that call out stops along the route. Our accessibility information is located on our website at www.topekametro.org/about-metro/accessibility--ada

REASONABLE MODIFICATION

Topeka Metro makes reasonable modifications to its policies, practices, or procedures when necessary to avoid discrimination on the basis of disability, or to provide program accessibility to our services, subject to several exceptions. Requests should be made in advance, if possible. If it is not possible to make a request in advance, operating personnel will make a determination whether to grant the request at the time it is made.



Topeka Metro is committed to ensuring that no person is excluded from participation in, or denied the benefits of, or otherwise subjected to discrimination under its programs and services on the grounds of race, color, or national origin in accordance with Title VI of the Civil Rights Act of 1964.

ADA LIFT SERVICE

LIFT SERVICE

The Lift service is a public transportation program providing origin to destination bus service to paratransit-eligible persons with disabilities who are unable to use the fully accessible, fixed route system. Riders must be certified as eligible to use the service in accordance with the Americans with Disabilities Act (ADA).

****Reservations must be made by 5:00 pm the day prior to travel, or up to one week in advance.***

LIFT FARE	\$4	OR...
	\$40	STRIP OF 10 TICKETS

The Lift runs the same days and hours as the fixed-route system.

****Materials are available in accessible formats upon request at Quincy Street Station, 820 SE Quincy (66612). Download Lift application and documents at: topekametro.org/paratransit-service-the-lift. To submit a comment, ADA or Title VI complaint or request for reasonable service modification, contact us at info@topekametro.org or call (785) 783-7000.***



CALL **785-783-7000**
TO MAKE A RESERVATION

Lift User's Guide

Go to topekametro.org/paratransit-service-the-lift and click on the Lift User's Guide

FIXED ROUTE REDUCED FARE INFORMATION

REDUCED FARE POLICY

To obtain a Topeka Metro Reduced Fare ID card, complete the application at topekametro.org/fares. Applications are also available at Quincy Street Station or may be mailed upon request by calling 785-783-7000.

Income based applications are available at social service agencies and must be completed by that agency.

The following are eligible for a reduced fare on the fixed route:

- Medicare recipients
- Persons with a disability
- Ages 65+
- Income qualifications

****You must show a Topeka Metro Reduced Fare ID card to the bus operator when boarding the fixed route bus to receive the discount.***

****Initial IDs are free of charge and are valid for 3 years. There is a replacement fee of \$2 if lost, damaged, or stolen.***

DOUBLEMAP SHOWS BUS IN REAL-TIME

In January of 2020, Topeka Metro launched a new real-time bus tracker application called DoubleMap. DoubleMap is a GPS bus tracking system that allows passengers to track the location of the bus while it is out on route. Passengers can find exact ETAs and notifications such as detours, weather-related issues, etc.

You can find the app on Topeka Metro's homepage of the website and click on the DoubleMap tab at the very top of the page in a gray box. When you click on the tab, it will take you directly to the bus routes that are operating.

DoubleMAP

DoubleMap is available on the Apple App Store and Google Play, depending on the brand of phone you have. The first thing you will see when you open the DoubleMap app is the "Select System" page. Scroll through the list and select "Topeka Metro". Then click "Allow DoubleMap to access this device's location."

Once you access the map, you will see little bus pins with route numbers. Each pin represents a bus on a route. You can tell which direction the bus is traveling by which direction the bus pin is facing. Tapping on the bus icon provides information about that bus.

In addition, DoubleMap has a feature that enables passengers to access arrival estimates via SMS text messaging. The phone number provided on each Topeka Metro bus stop sign can be texted or called from a phone to get arrival information. *The number is 785-333-1113.*

Every Topeka Metro bus stop has an assigned specific ID posted, which passengers can send to a designated DoubleMap number for an estimated time of arrival within seconds. This enhances the user experience for the bus passenger and helps reduce customer service calls at Quincy Street Station.



SCAN ME!

DoubleMap puts the power in your hands to find where your bus is, and getting to where you need to go a bit easier! Simple to use, fun to watch, and saves you from worrying if you'll make your bus in time! The DoubleMap app is available for free on the Apple App Store or Google Play. You can access DoubleMap on Topeka Metro's website at <http://topekametro.doublemap.com/map/>



MICROTRANSIT COMING SOON

What is Microtransit?



Gained traction around 2015.

Similar to Uber and Lyft but operated by public transit.

Uses mobile technology and fits somewhere between private individual transportation and public transit.



Can operate corner-to-corner, curb-to-curb, door-to-bus-stop, or door-to-door.

Microtransit is “flexible transit”.

Offers trips on-demand instead of the more rigid fixed routes and paratransit.

Works in real-time.

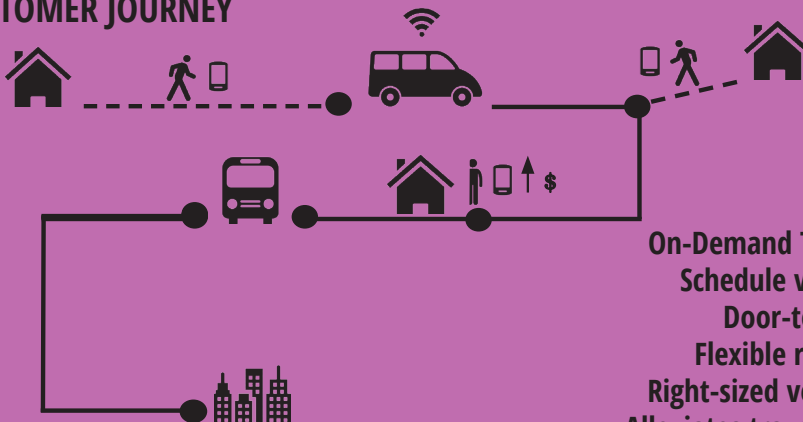


Uses smaller, more nimble vehicles.



It operates in a specific (geofenced) zone.

MICROTRANSIT CUSTOMER JOURNEY





On-Demand Transit
Schedule via app
Door-to-door
Flexible routing
Right-sized vehicles
Alleviates travel time

1

OAKLAND




MAP KEY

-  Time Point
-  Bus Stop

For real-time information on this and other routes, please access the DoubleMap mobile app or website at <http://topekametro.doublemap.com/map>

P.M. times in bold

 Shaded timepoints indicate trips on both weekdays and Saturdays.

OUTBOUND

QSS	6th @ Jefferson	Seward @ Chandler	Seward @ Strait	Sardou @ Sumner	Morse @ Kansas	Topeka @ Independence	ALDI North
A	B	C	D	E	F	G	H
6:15	6:17	6:20	6:24	6:28	6:30	6:33	6:40
7:15	7:17	7:20	7:24	7:28	7:30	7:33	7:40
8:15	8:17	8:20	8:24	8:28	8:30	8:33	8:40
9:15	9:17	9:20	9:24	9:28	9:30	9:33	9:40
10:15	10:17	10:20	10:24	10:28	10:30	10:33	10:40
11:15	11:17	11:20	11:24	11:28	11:30	11:33	11:40
12:15	12:17	12:20	12:24	12:28	12:30	12:33	12:40
1:15	1:17	1:20	1:24	1:28	1:30	1:33	1:40
2:15	2:17	2:20	2:24	2:28	2:30	2:33	2:40
3:15	3:17	3:20	3:24	3:28	3:30	3:33	3:40
4:15	4:17	4:20	4:24	4:28	4:30	4:33	4:40
5:15	5:17	5:20	5:24	5:28	5:30	5:33	5:40
6:15	6:17	6:20	6:24	6:28	6:30	6:33	6:40

INBOUND

ALDI North	Topeka @ Independence	Morse @ Kansas	Sardou @ Ohio	Strait @ Seward	Seward @ Chandler	6th @ Jefferson	QSS	Continues as Route (M-F Only)
H	G	F	E	D	C	B	A	
		5:50	5:52	5:55	5:59	6:02	6:10	
6:44	6:47	6:50	6:52	6:55	6:59	7:02	7:10	17
7:44	7:47	7:50	7:52	7:55	7:59	8:02	8:10	17
8:44	8:47	8:50	8:52	8:55	8:59	9:02	9:10	17
9:44	9:47	9:50	9:52	9:55	9:59	10:02	10:10	17
10:44	10:47	10:50	10:52	10:55	10:59	11:02	11:10	
11:44	11:47	11:50	11:52	11:55	11:59	12:02	12:10	
12:44	12:47	12:50	12:52	12:55	12:59	1:02	1:10	
1:44	1:47	1:50	1:52	1:55	1:59	2:02	2:10	
2:44	2:47	2:50	2:52	2:55	2:59	3:02	3:10	17
3:44	3:47	3:50	3:52	3:55	3:59	4:02	4:10	17
4:44	4:47	4:50	4:52	4:55	4:59	5:02	5:10	17
5:44	5:47	5:50	5:52	5:55	5:59	6:02	6:10	17



MAP KEY

● Time Point

○ Bus Stop

For real-time information on this and other routes, please access the DoubleMap mobile app or website at <http://topekametro.doublemap.com/map>

P.M. times in bold

Shaded timepoints indicate trips on both weekdays and Saturdays.

OUTBOUND

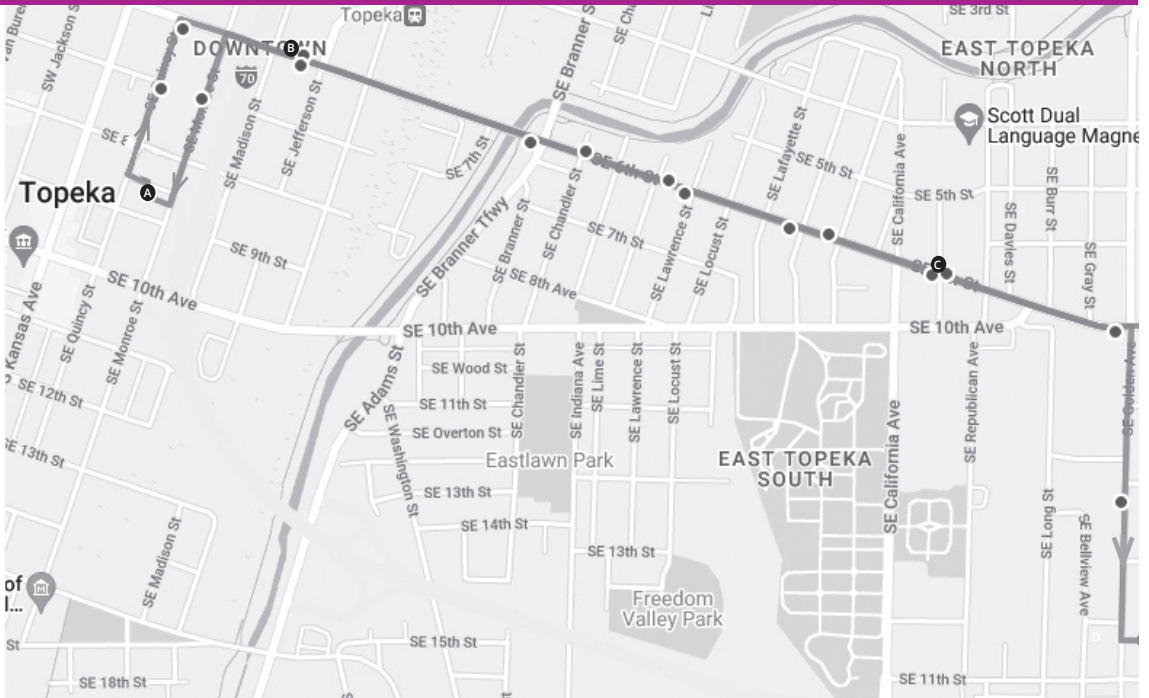
QSS	Kansas @ 5th	Quincy @ Laurent	Independence @ Kansas	Walnut Grove @ Magnolia	ALDI North
A	B	C	D	E	F
6:45	6:47	6:54	6:58	7:02	7:10
7:45	7:47	7:54	7:58	8:02	8:10
8:45	8:47	8:54	8:58	9:02	9:10
9:45	9:47	9:54	9:58	10:02	10:10
10:45	10:47	10:54	10:58	11:02	11:10
11:45	11:47	11:54	11:58	12:02	12:10
12:45	12:47	12:54	12:58	1:02	1:10
1:45	1:47	1:54	1:58	2:02	2:10
2:45	2:47	2:54	2:58	3:02	3:10
3:45	3:47	3:54	3:58	4:02	4:10
4:45	4:47	4:54	4:58	5:02	5:10
5:45	5:47	5:54	5:58	6:02	6:10

INBOUND

ALDI North	Walnut Grove @ Magnolia	Independence @ Kansas	Quincy @ Laurent	Kansas @ 4th	QSS	Continues as Route (M-F only)
F	E	D	C	B	A	
6:11	6:16	6:22	6:25	6:32	6:40	17
7:11	7:16	7:22	7:25	7:32	7:40	17
8:11	8:16	8:22	8:25	8:32	8:40	17
9:11	9:16	9:22	9:25	9:32	9:40	17
10:11	10:16	10:22	10:25	10:32	10:40	17
11:11	11:16	11:22	11:25	11:32	11:40	17
12:11	12:16	12:22	12:25	12:32	12:40	17
1:11	1:16	1:22	1:25	1:32	1:40	17
2:11	2:16	2:22	2:25	2:32	2:40	17
3:11	3:16	3:22	3:25	3:32	3:40	17
4:11	4:16	4:22	4:25	4:32	4:40	17
5:11	5:16	5:22	5:25	5:32	5:40	17
6:11	6:16	6:22	6:25	6:32	6:40	

3

EAST 6TH



OUTBOUND

QSS	6th @ Jefferson	6th @ Swygart	10th @ Highland	6th @ Deer Creek	Rice @ 9th	Croco @ 6th
A	B	C	D	E	F	G
6:15	6:17	6:19	6:22	6:24		6:28
6:45	6:47	6:49	6:52	6:54	6:58	
7:15	7:17	7:19	7:22	7:24		7:28
7:45	7:47	7:49	7:52	7:54	7:58	
8:15	8:17	8:19	8:22	8:24		8:28
8:45	8:47	8:49	8:52	8:54	8:58	
9:15	9:17	9:19	9:22	9:24		9:28
9:45	9:47	9:49	9:52	9:54	9:58	
10:15	10:17	10:19	10:22	10:24		10:28
10:45	10:47	10:49	10:52	10:54	10:58	
11:15	11:17	11:19	11:22	11:24		11:28
11:45	11:47	11:49	11:52	11:54	11:58	
12:15	12:17	12:19	12:22	12:24		12:28
12:45	12:47	12:49	12:52	12:54	12:58	
1:15	1:17	1:19	1:22	1:24		1:28
1:45	1:47	1:49	1:52	1:54	1:58	
2:15	2:17	2:19	2:22	2:24		2:28
2:45	2:47	2:49	2:52	2:54	2:58	
3:15	3:17	3:19	3:22	3:24		3:28
3:45	3:47	3:49	3:52	3:54	3:58	
4:15	4:17	4:19	4:22	4:24		4:28
4:45	4:47	4:49	4:52	4:54	4:58	
5:15	5:17	5:19	5:22	5:24		5:28
5:45	5:47	5:49	5:52	5:54	5:58	
6:15	6:17	6:19	6:22	6:24		6:28

MAP KEY

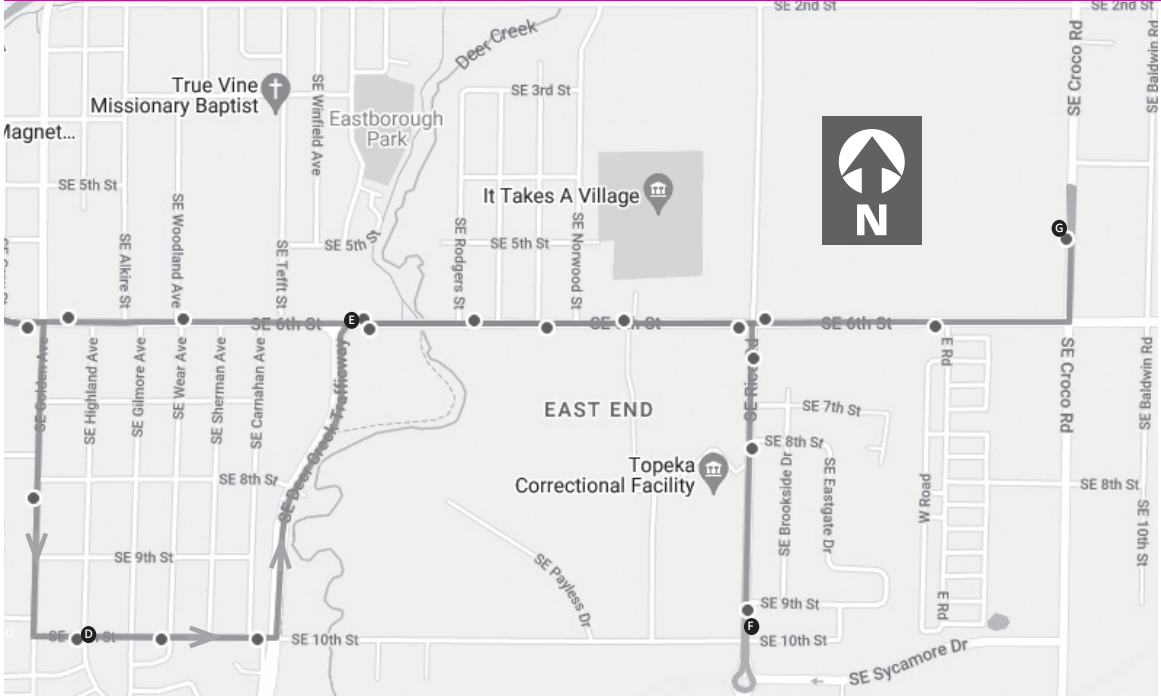
● Time Point

○ Bus Stop

For real-time information on this and other routes, please access the DoubleMap mobile app or website at <http://topekametro.doublemap.com/map>

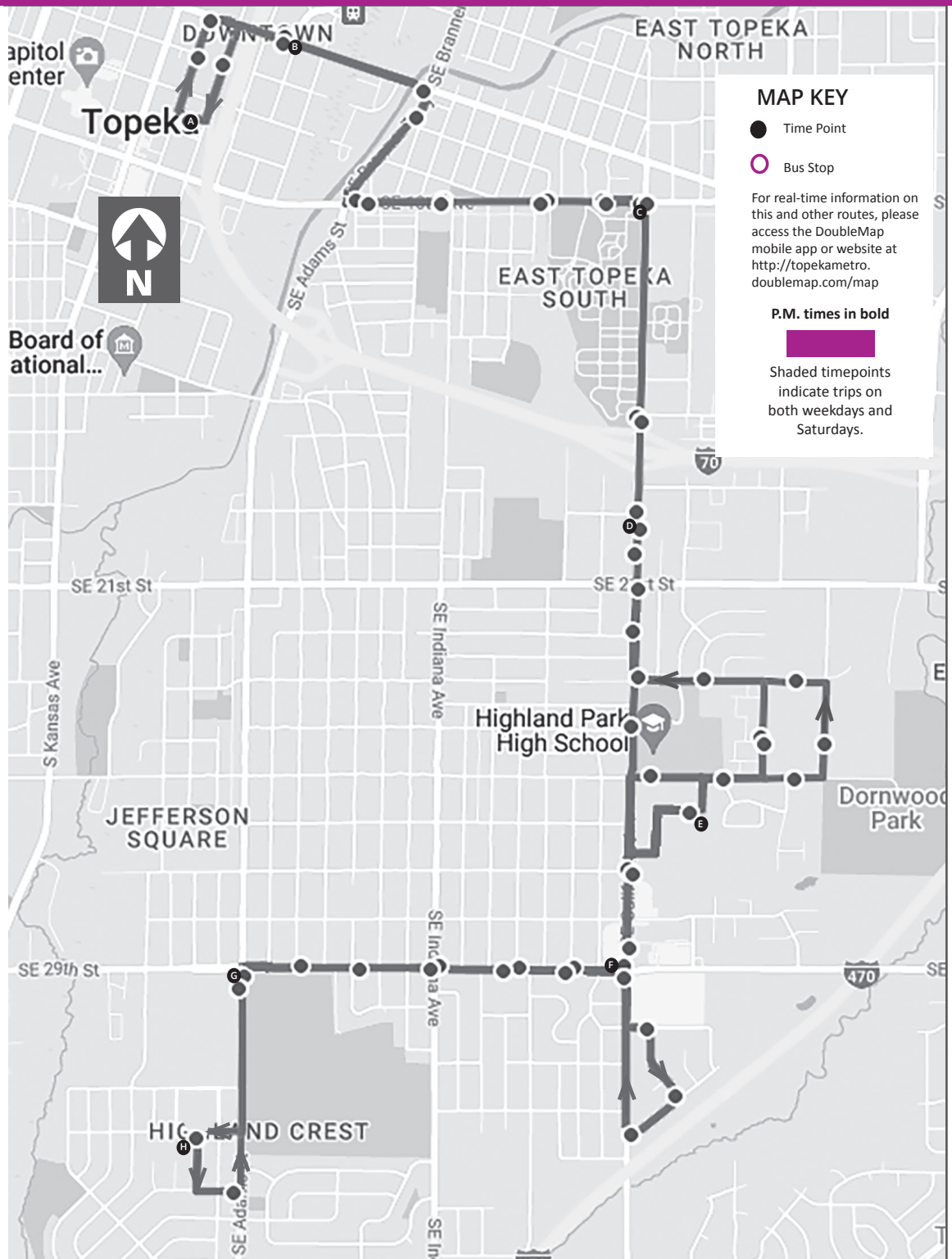
P.M. times in bold

Shaded timepoints indicate trips on both weekdays and Saturdays.



INBOUND						
Croco @ 6th	Rice @ 9th	6th @ Deer Creek	6th @ Swygart	6th @ Jefferson	QSS	Continues as Route (M-F only)
G	F	E	C	B	A	
6:29		6:32	6:34	6:36	6:40	6
	6:59	7:02	7:04	7:06	7:10	6
7:29		7:32	7:34	7:36	7:40	6
	7:59	8:02	8:04	8:06	8:10	6
8:29		8:32	8:34	8:36	8:40	6
	8:59	9:02	9:04	9:06	9:10	6
9:29		9:32	9:34	9:36	9:40	6
	9:59	10:02	10:04	10:06	10:10	6
10:29		10:32	10:34	10:36	10:40	6
	10:59	11:02	11:04	11:06	11:10	6
11:29		11:32	11:34	11:36	11:40	6
	11:59	12:02	12:04	12:06	12:10	6
12:29		12:32	12:34	12:36	12:40	6
	12:59	1:02	1:04	1:06	1:10	6
1:29		1:32	1:34	1:36	1:40	6
	1:59	2:02	2:04	2:06	2:10	6
2:29		2:32	2:34	2:36	2:40	6
	2:59	3:02	3:04	3:06	3:10	6
3:29		3:32	3:34	3:36	3:40	6
	3:59	4:02	4:04	4:06	4:10	6
4:29		4:32	4:34	4:36	4:40	6
	4:59	5:02	5:04	5:06	5:10	6
5:29		5:32	5:34	5:36	5:40	6
	5:59	6:02	6:04	6:06	6:10	6
6:29		6:32	6:34	6:36	6:40	

CALIFORNIA

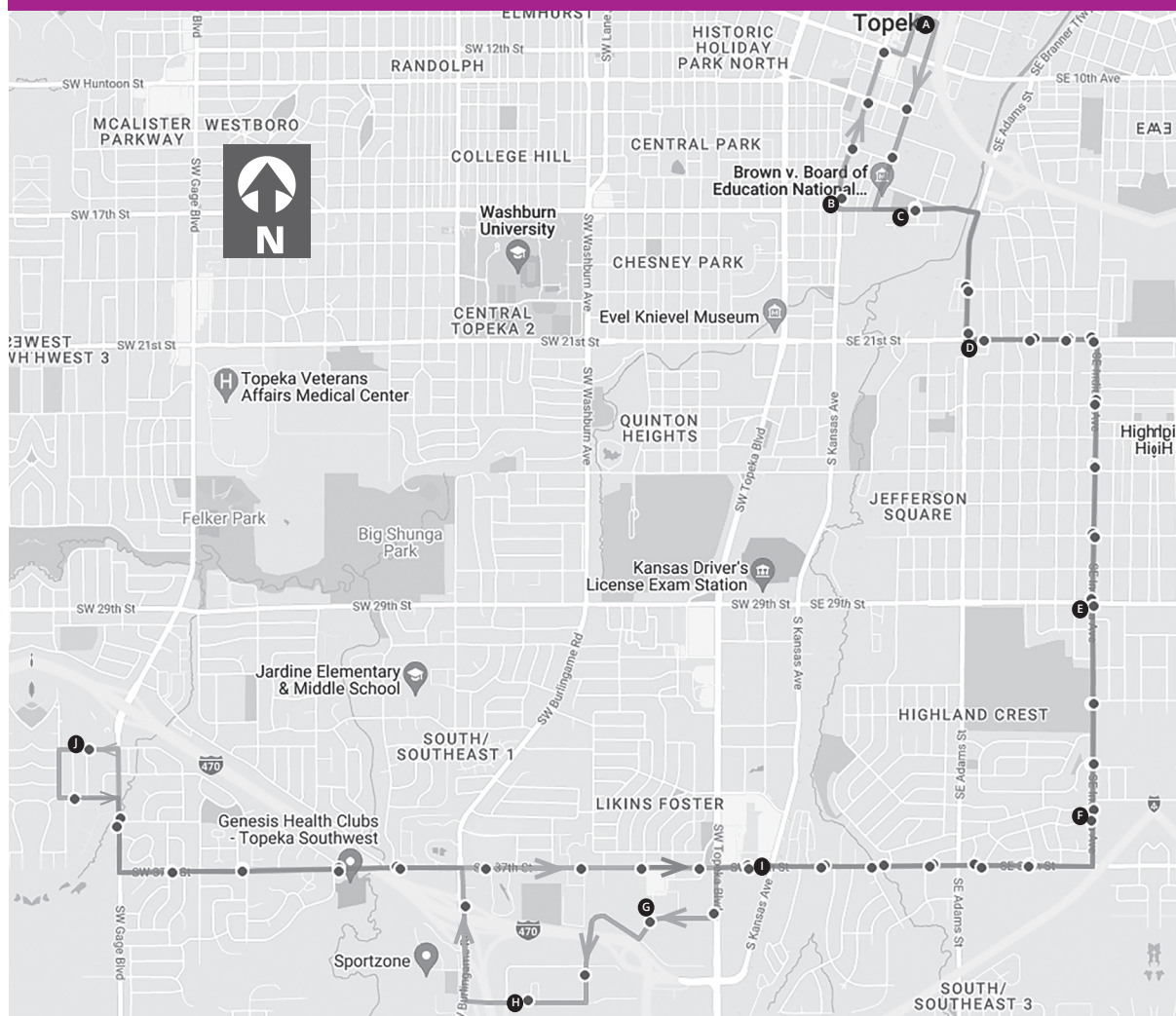


OUTBOUND

QSS	6th @ Jefferson	10th @ California	California @ 20th	Walmart East	California @ 29th	Adams @ 29th	Colfax @ Avondale
A	B	C	D	E	F	G	H
6:15	6:17	6:21	6:24	6:27	6:34	6:37	6:40
6:45	6:47	6:51	6:54	6:57	7:04	7:07	7:10
7:15	7:17	7:21	7:24	7:27	7:34	7:37	7:40
7:45	7:47	7:51	7:54	7:57	8:04	8:07	8:10
8:15	8:17	8:21	8:24	8:27	8:34	8:37	8:40
9:15	9:17	9:21	9:24	9:27	9:34	9:37	9:40
10:15	10:17	10:21	10:24	10:27	10:34	10:37	10:40
11:15	11:17	11:21	11:24	11:27	11:34	11:37	11:40
12:15	12:17	12:21	12:24	12:27	12:34	12:37	12:40
1:15	1:17	1:21	1:24	1:27	1:34	1:37	1:40
2:15	2:17	2:21	2:24	2:27	2:34	2:37	2:40
2:45	2:47	2:51	2:54	2:57	3:04	3:07	3:10
3:15	3:17	3:21	3:24	3:27	3:34	3:37	3:40
3:45	3:47	3:51	3:54	3:57	4:04	4:07	4:10
4:15	4:17	4:21	4:24	4:27	4:34	4:37	4:40
4:45	4:47	4:51	4:54	4:57	5:04	5:07	5:10
5:15	5:17	5:21	5:24	5:27	5:34	5:37	5:40
5:45	5:47	5:51	5:54	5:57	6:04	6:07	6:10
6:15	6:17	6:21	6:24	6:27	6:34	6:37	6:40

INBOUND

Colfax @ Avondale	Adams @ 29th	California @ 29th (after loop)	Walmart East	California @ 20th (at Topeka Housing Authority)	California @ 10th	6th @ Jefferson	QSS
H	G	F	E	D	C	B	A
5:41	5:44	5:50	5:52	5:57	5:59	6:02	6:10
6:41	6:44	6:50	6:52	6:57	6:59	7:02	7:10
7:11	7:14	7:20	7:22	7:27	7:29	7:32	7:40
7:41	7:44	7:50	7:52	7:57	7:59	8:02	8:10
8:11	8:14	8:20	8:22	8:27	8:29	8:32	8:40
8:41	8:44	8:50	8:52	8:57	8:59	9:02	9:10
9:41	9:44	9:50	9:52	9:57	9:59	10:02	10:10
10:41	10:44	10:50	10:52	10:57	10:59	11:02	11:10
11:41	11:44	11:50	11:52	11:57	11:59	12:02	12:10
12:41	12:44	12:50	12:52	12:57	12:59	1:02	1:10
1:41	1:44	1:50	1:52	1:57	1:59	2:02	2:10
2:41	2:44	2:50	2:52	2:57	2:59	3:02	3:10
3:11	3:14	3:20	3:22	3:27	3:29	3:32	3:40
3:41	3:44	3:50	3:52	3:57	3:59	4:02	4:10
4:11	4:14	4:20	4:22	4:27	4:29	4:32	4:40
4:41	4:44	4:50	4:52	4:57	4:59	5:02	5:10
5:11	5:14	5:20	5:22	5:27	5:29	5:32	5:40
5:41	5:44	5:50	5:52	5:57	5:59	6:02	6:10
6:11	6:14	6:20	6:22	6:27	6:29	6:32	6:40



MAP KEY

- Time Point
- Bus Stop

For real-time information on this and other routes, please access the DoubleMap mobile app or website at <http://topekametro.doublemap.com/map>

P.M. times in bold

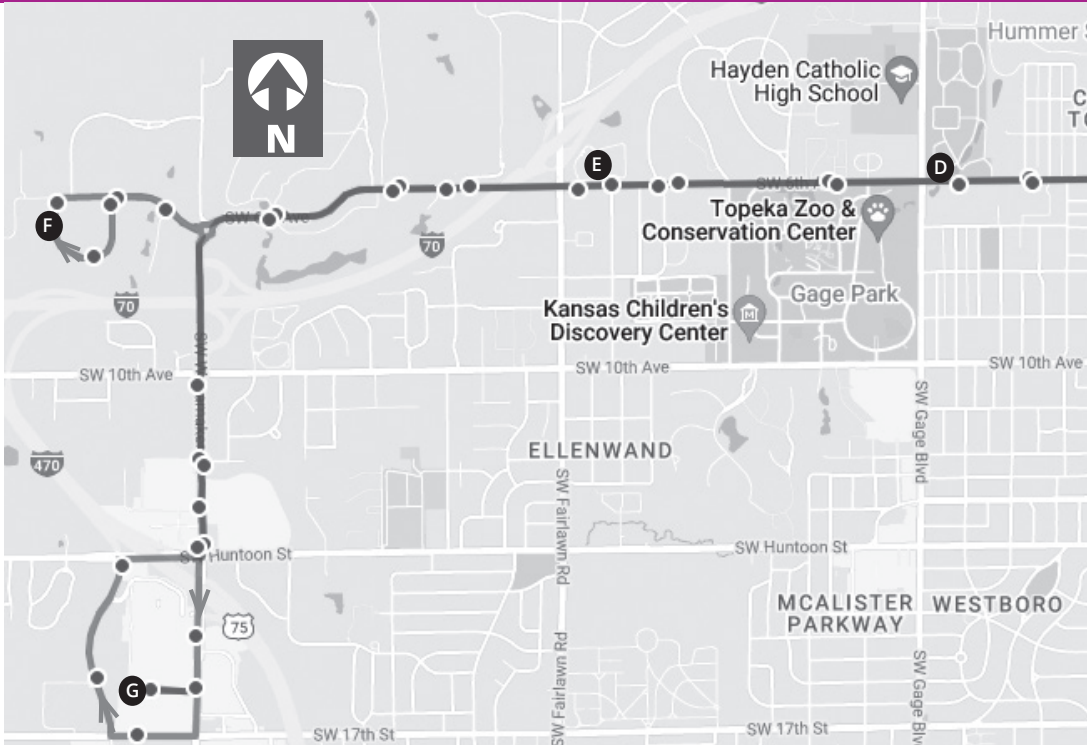
Shaded timepoints indicate trips on both weekdays and Saturdays.

OUTBOUND

QSS	17th @ Jefferson	21st @ Adams	Indiana @ 29th	Indiana @ 36th	Walmart South	TARC	33rd Terrace @ Arrowhead
A	C	D	E	F	G	H	J
6:15	6:17	6:19	6:23	6:25	6:32	6:34	6:41
7:15	7:17	7:19	7:23	7:25	7:32	7:34	7:41
8:15	8:17	8:19	8:23	8:25	8:32	8:34	8:41
9:15	9:17	9:19	9:23	9:25	9:32	9:34	9:41
10:15	10:17	10:19	10:23	10:25	10:32	10:34	10:41
11:15	11:17	11:19	11:23	11:25	11:32	11:34	11:41
12:15	12:17	12:19	12:23	12:25	12:32	12:34	12:41
1:15	1:17	1:19	1:23	1:25	1:32	1:34	1:41
2:15	2:17	2:19	2:23	2:25	2:32	2:34	2:41
3:15	3:17	3:19	3:23	3:25	3:32	3:34	3:41
4:15	4:17	4:19	4:23	4:25	4:32	4:34	4:41
5:15	5:17	5:19	5:23	5:25	5:32	5:34	5:41

INBOUND

33rd Terrace @ Arrowhead	37th @ Kansas	Indiana @ 36th	Indiana @ 29th	Adams @ 21st	Kansas @ 17th	QSS
J	I	F	E	D	B	A
	5:48	5:53	5:55	5:58	6:01	6:10
6:41	6:48	6:53	6:55	6:58	7:01	7:10
7:41	7:48	7:53	7:55	7:58	8:01	8:10
8:41	8:48	8:53	8:55	8:58	9:01	9:10
9:41	9:48	9:53	9:55	9:58	10:01	10:10
10:41	10:48	10:53	10:55	10:58	11:01	11:10
11:41	11:48	11:53	11:55	11:58	12:01	12:10
12:41	12:48	12:53	12:55	12:58	1:01	1:10
1:41	1:48	1:53	1:55	1:58	2:01	2:10
2:41	2:48	2:53	2:55	2:58	3:01	3:10
3:41	3:48	3:53	3:55	3:58	4:01	4:10
4:41	4:48	4:53	4:55	4:58	5:01	5:10
5:41	5:48	5:53	5:55	5:58	6:01	6:10



OUTBOUND

QSS	6th @ Topeka	6th @ Horne (Washburn)	6th @ Gage	6th @ Grand (Presbyterian Manor)	Social Security	Walmart West
A	B	C	D	E	F	G
5:45	5:49	5:52	5:56	5:58	6:02	6:10
6:15	6:19	6:22	6:26	6:28	6:32	6:40
6:45	6:49	6:52	6:56	6:58	7:02	7:10
7:15	7:19	7:22	7:26	7:28	7:32	7:40
7:45	7:49	7:52	7:56	7:58	8:02	8:10
8:15	8:19	8:22	8:26	8:28	8:32	8:40
8:45	8:49	8:52	8:56	8:58	9:02	9:10
9:15	9:19	9:22	9:26	9:28	9:32	9:40
9:45	9:49	9:52	9:56	9:58	10:02	10:10
10:15	10:19	10:22	10:26	10:28	10:32	10:40
10:45	10:49	10:52	10:56	10:58	11:02	11:10
11:15	11:19	11:22	11:26	11:28	11:32	11:40
11:45	11:49	11:52	11:56	11:58	12:02	12:10
12:15	12:19	12:22	12:26	12:28	12:32	12:40
12:45	12:49	12:52	12:56	12:58	1:02	1:10
1:15	1:19	1:22	1:26	1:28	1:32	1:40
1:45	1:49	1:52	1:56	1:58	2:02	2:10
2:15	2:19	2:22	2:26	2:28	2:32	2:40
2:45	2:49	2:52	2:56	2:58	3:02	3:10
3:15	3:19	3:22	3:26	3:28	3:32	3:40
3:45	3:49	3:52	3:56	3:58	4:02	4:10
4:15	4:19	4:22	4:26	4:28	4:32	4:40
4:45	4:49	4:52	4:56	4:58	5:02	5:10
5:15	5:19	5:22	5:26	5:28	5:32	5:40
5:45	5:49	5:52	5:56	5:58	6:02	6:10
6:15	6:19	6:22	6:26	6:28	6:32	6:40

MAP KEY

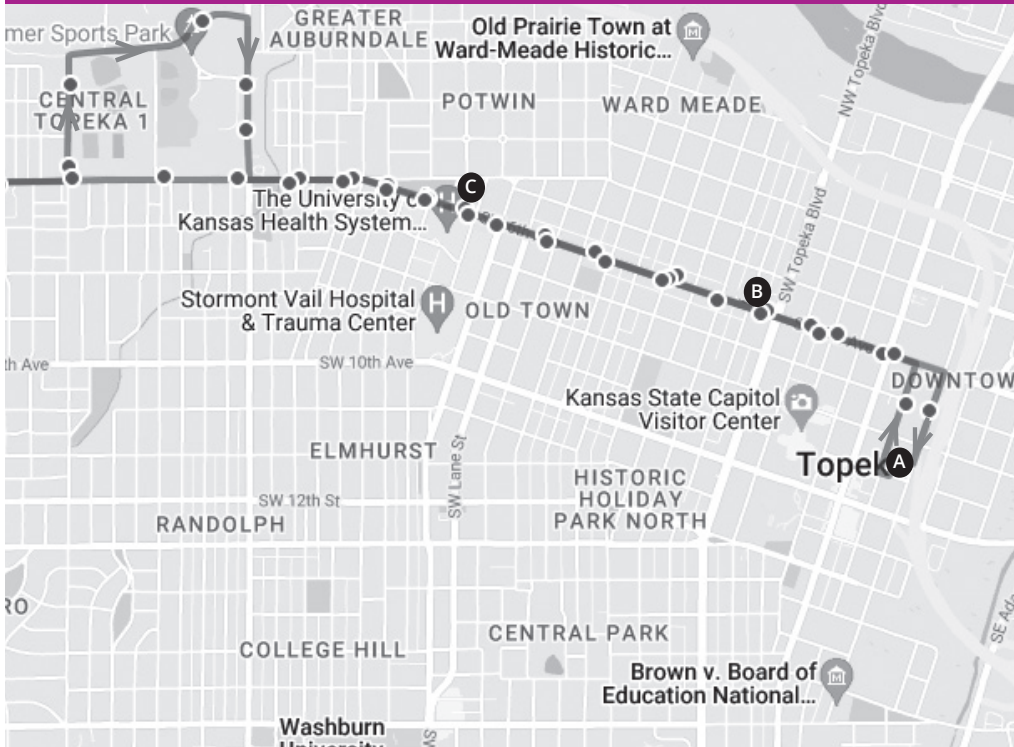
● Time Point

○ Bus Stop

For real-time information on this and other routes, please access the DoubleMap mobile app or website at <http://topekametro.doublemap.com/map>

P.M. times in bold

Shaded timepoints indicate trips on both weekdays and Saturdays.



INBOUND						
Walmart West	6th @ Fairlawn	6th @ Gage	6th @ Washburn	6th @ Topeka	QSS	Continues as Route (M-F only)
G	E	D	C	B	A	
6:10	6:17	6:19	6:27	6:31	6:40	3
6:40	6:47	6:49	6:57	7:01	7:10	3
7:10	7:17	7:19	7:27	7:31	7:40	3
7:40	7:47	7:49	7:57	8:01	8:10	3
8:10	8:17	8:19	8:27	8:31	8:40	3
8:40	8:47	8:49	8:57	9:01	9:10	3
9:10	9:17	9:19	9:27	9:31	9:40	3
9:40	9:47	9:49	9:57	10:01	10:10	3
10:10	10:17	10:19	10:27	10:31	10:40	3
10:40	10:47	10:49	10:57	11:01	11:10	3
11:10	11:17	11:19	11:27	11:31	11:40	3
11:40	11:47	11:49	11:57	12:01	12:10	3
12:10	12:17	12:19	12:27	12:31	12:40	3
12:40	12:47	12:49	12:57	1:01	1:10	3
1:10	1:17	1:19	1:27	1:31	1:40	3
1:40	1:47	1:49	1:57	2:01	2:10	3
2:10	2:17	2:19	2:27	2:31	2:40	3
2:40	2:47	2:49	2:57	3:01	3:10	3
3:10	3:17	3:19	3:27	3:31	3:40	3
3:40	3:47	3:49	3:57	4:01	4:10	3
4:10	4:17	4:19	4:27	4:31	4:40	3
4:40	4:47	4:49	4:57	5:01	5:10	3
5:10	5:17	5:19	5:27	5:31	5:40	3
5:40	5:47	5:49	5:57	6:01	6:10	3
6:10	6:17	6:19	6:27	6:31	6:40	

WASHBURN



MAP KEY

● Time Point

○ Bus Stop

For real-time information on this and other routes, please access the DoubleMap mobile app or website at <http://topekametro.doublemap.com/map>

P.M. times in bold

Shaded timepoints indicate trips on both weekdays and Saturdays.

Bus serves Amtrak station at 5:40 a.m.



OUTBOUND

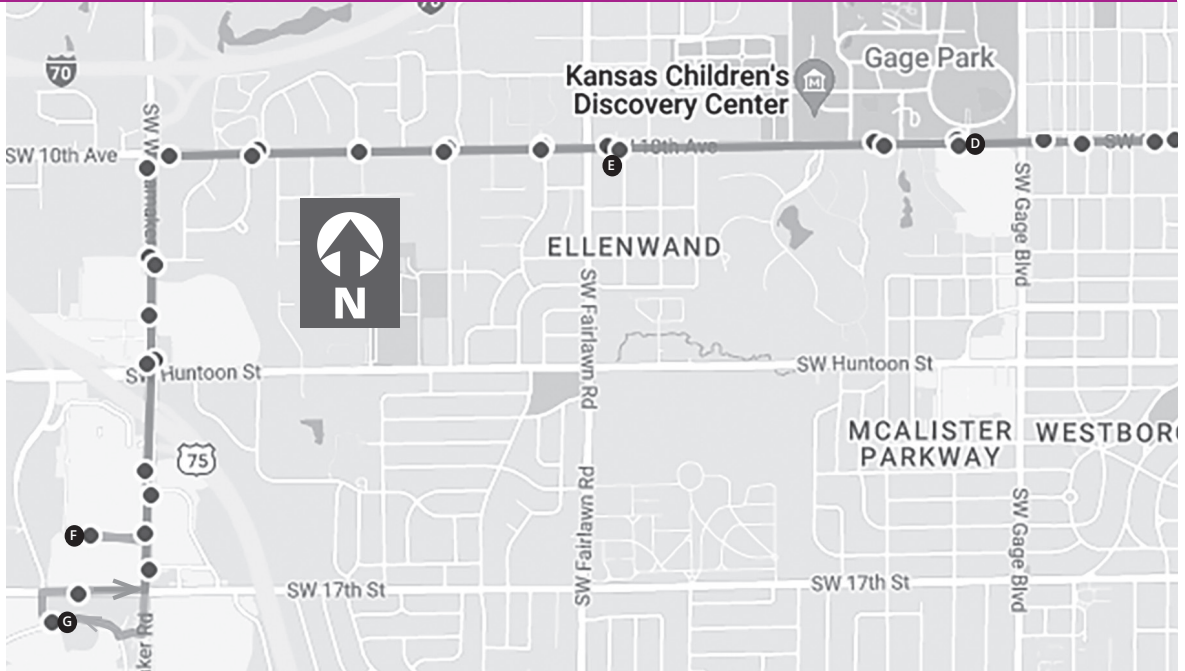
QSS	Washburn @ 10th	Washburn @ Huntoon	Washburn @ 17th	Washburn @ 21st	Burlingame @ Knollwood (29th)	Topeka @ 32nd	Walmart South	TARC
A	B	C	D	E	F	G	H	I
5:45	5:52	5:53	5:55	5:57	6:00	6:03	6:07	6:10
6:45	6:52	6:53	6:55	6:57	7:00	7:03	7:07	7:10
7:45	7:52	7:53	7:55	7:57	8:00	8:03	8:07	8:10
8:45	8:52	8:53	8:55	8:57	9:00	9:03	9:07	9:10
9:45	9:52	9:53	9:55	9:57	10:00	10:03	10:07	10:10
10:45	10:52	10:53	10:55	10:57	11:00	11:03	11:07	11:10
11:45	11:52	11:53	11:55	11:57	12:00	12:03	12:07	12:10
12:45	12:52	12:53	12:55	12:57	1:00	1:03	1:07	1:10
1:45	1:52	1:53	1:55	1:57	2:00	2:03	2:07	2:10
2:45	2:52	2:53	2:55	2:57	3:00	3:03	3:07	3:10
3:45	3:52	3:53	3:55	3:57	4:00	4:03	4:07	4:10
4:45	4:52	4:53	4:55	4:57	5:00	5:03	5:07	5:10
5:45	5:52	5:53	5:55	5:57	6:00	6:03	6:07	6:10

INBOUND

TARC	37th @ Kirkclawn	Topeka @ 32nd	29th @ Burlingame	Washburn @ 21st	Washburn @ 17th	Lane @ Huntoon	Lane @ 11th	QSS
I	J	G	F	E	D	C	B	A
6:11	6:15	6:18	6:19	6:23	6:25	6:27	6:28	6:40
7:11	7:15	7:18	7:19	7:23	7:25	7:27	7:28	7:40
8:11	8:15	8:18	8:19	8:23	8:25	8:27	8:28	8:40
9:11	9:15	9:18	9:19	9:23	9:25	9:27	9:28	9:40
10:11	10:15	10:18	10:19	10:23	10:25	10:27	10:28	10:40
11:11	11:15	11:18	11:19	11:23	11:25	11:27	11:28	11:40
12:11	12:15	12:18	12:19	12:23	12:25	12:27	12:28	12:40
1:11	1:15	1:18	1:19	1:23	1:25	1:27	1:28	1:40
2:11	2:15	2:18	2:19	2:23	2:25	2:27	2:28	2:40
3:11	3:15	3:18	3:19	3:23	3:25	3:27	3:28	3:40
4:11	4:15	4:18	4:19	4:23	4:25	4:27	4:28	4:40
5:11	5:15	5:18	5:19	5:23	5:25	5:27	5:28	5:40
6:11	6:15	6:18	6:19	6:23	6:25	6:27	6:28	6:40

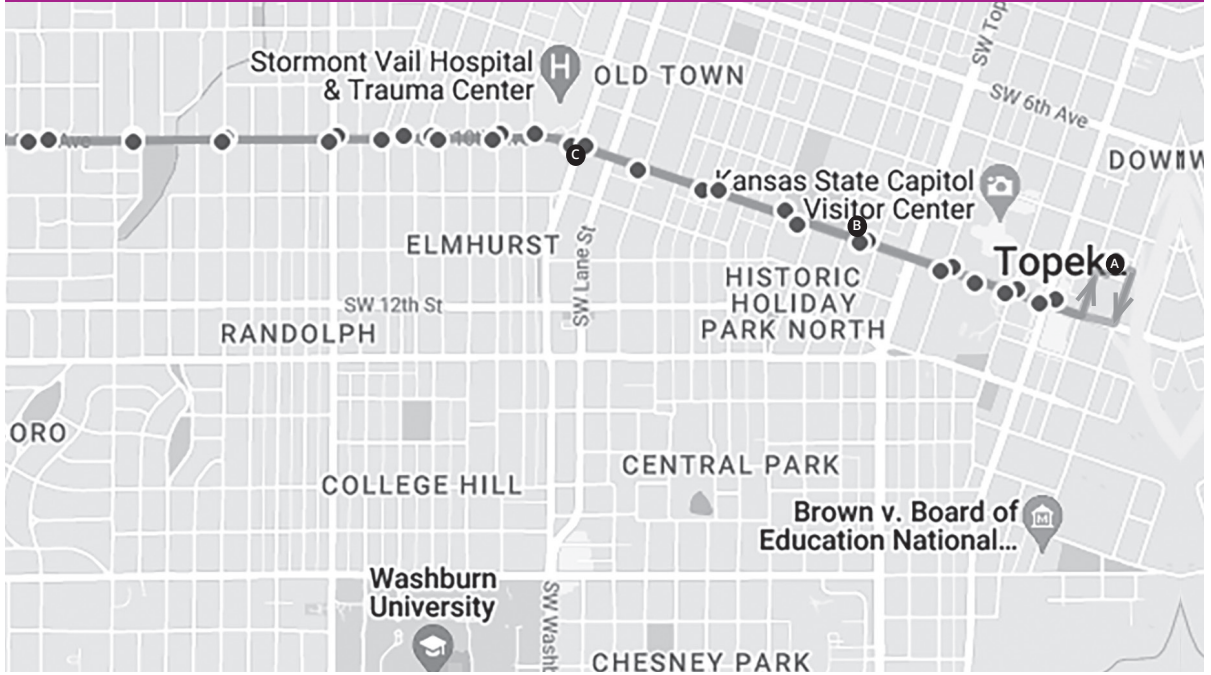
10

WEST 10TH



OUTBOUND

QSS	10th @ Tyler (Topeka)	10th @ Washburn	10th @ Zoo Parkway (Gage)	10th @ Meadow (Fairlawn)	Walmart West (outbound only)	West Ridge Mall
A	B	C	D	E	F	G
6:15	6:19	6:21	6:28	6:30	6:38	6:41
6:45	6:49	6:51	6:58	7:00	7:08	7:11
7:15	7:19	7:21	7:28	7:30	7:38	7:41
7:45	7:49	7:51	7:58	8:00	8:08	8:11
8:15	8:19	8:21	8:28	8:30	8:38	8:41
9:15	9:19	9:21	9:28	9:30	9:38	9:41
10:15	10:19	10:21	10:28	10:30	10:38	10:41
11:15	11:19	11:21	11:28	11:30	11:38	11:41
12:15	12:19	12:21	12:28	12:30	12:38	12:41
1:15	1:19	1:21	1:28	1:30	1:38	1:41
2:15	2:19	2:21	2:28	2:30	2:38	2:41
3:15	3:19	3:21	3:28	3:30	3:38	3:41
3:45	3:49	3:51	3:58	4:00	4:08	4:11
4:15	4:19	4:21	4:28	4:30	4:38	4:41
4:45	4:49	4:51	4:58	5:00	5:08	5:11
5:15	5:19	5:21	5:28	5:30	5:38	5:41
5:45	5:49	5:51	5:58	6:00	6:08	6:11
6:15	6:19	6:21	6:28	6:30	6:38	6:41



MAP KEY

● Time Point

○ Bus Stop

For real-time information on this and other routes, please access the DoubleMap mobile app or website at <http://topekametro.doublemap.com/map>

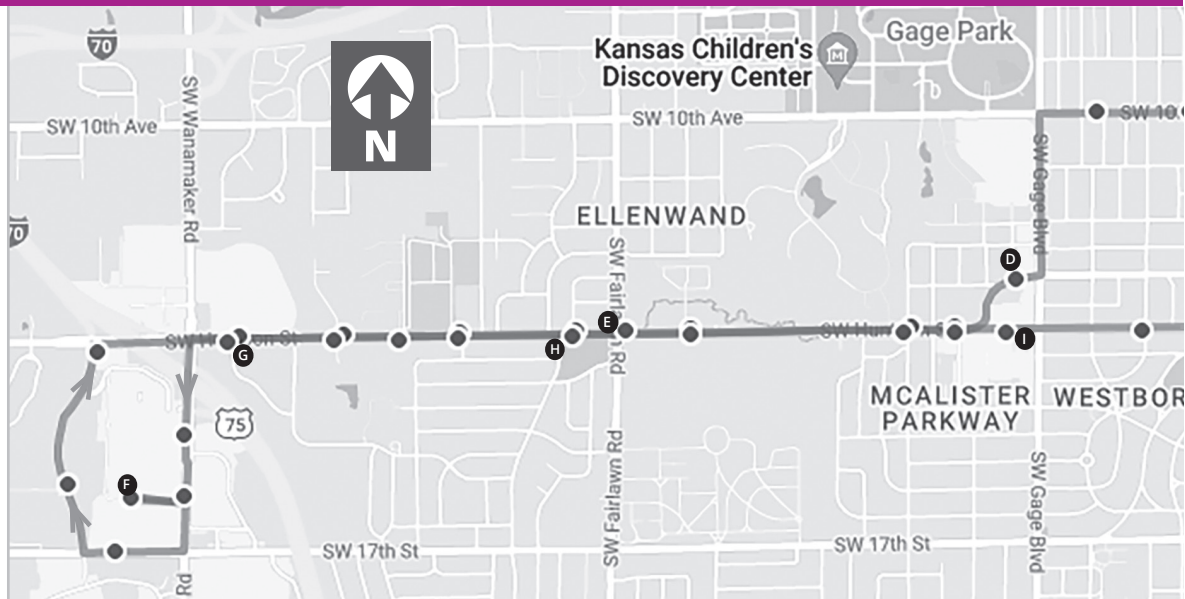
P.M. times in bold

Shaded timepoints indicate trips on both weekdays and Saturdays.

INBOUND					
West Ridge Mall	10th @ Meadow (Fairlawn)	10th @ Zoo Parkway (Gage)	10th @ Washburn	10th @ Tyler (Topeka)	QSS
G	E	D	C	B	A
6:41	6:47	6:50	6:55	6:58	7:10
7:11	7:17	7:20	7:25	7:28	7:40
7:41	7:47	7:50	7:55	7:58	8:10
8:11	8:17	8:20	8:25	8:28	8:40
8:41	8:47	8:50	8:55	8:58	9:10
9:41	9:47	9:50	9:55	9:58	10:10
10:41	10:47	10:50	10:55	10:58	11:10
11:41	11:47	11:50	11:55	11:58	12:10
12:41	12:47	12:50	12:55	12:58	1:10
1:41	1:47	1:50	1:55	1:58	2:10
2:41	2:47	2:50	2:55	2:58	3:10
3:41	3:47	3:50	3:55	3:58	4:10
4:11	4:17	4:20	4:25	4:28	4:40
4:41	4:47	4:50	4:55	4:58	5:10
5:11	5:17	5:20	5:25	5:28	5:40
5:41	5:47	5:50	5:55	5:58	6:10
6:11	6:17	6:20	6:25	6:28	6:40

12

HUNTOON



OUTBOUND

QSS	12th @ Tyler (Topeka)	12th @ Washburn	12th @ Mission (Gage)	Huntoon @ Fairlawn	Walmart West
A	B	C	D	E	F
6:15	6:19	6:25	6:29	6:31	6:37
6:45	6:49	6:55	6:59	7:01	7:07
7:15	7:19	7:25	7:29	7:31	7:37
7:45	7:49	7:55	7:59	8:01	8:07
8:45	8:49	8:55	8:59	9:01	9:07
9:45	9:49	9:55	9:59	10:01	10:07
10:45	10:49	10:55	10:59	11:01	11:07
11:45	11:49	11:55	11:59	12:01	12:07
12:45	12:49	12:55	12:59	1:01	1:07
1:45	1:49	1:55	1:59	2:01	2:07
2:45	2:49	2:55	2:59	3:01	3:07
3:15	3:19	3:25	3:29	3:31	3:37
3:45	3:49	3:55	3:59	4:01	4:07
4:15	4:19	4:25	4:29	4:31	4:37
4:45	4:49	4:55	4:59	5:01	5:07
5:15	5:19	5:25	5:29	5:31	5:37
5:45	5:49	5:55	5:59	6:01	6:07
6:15	6:19	6:25	6:29	6:31	6:37

MAP KEY

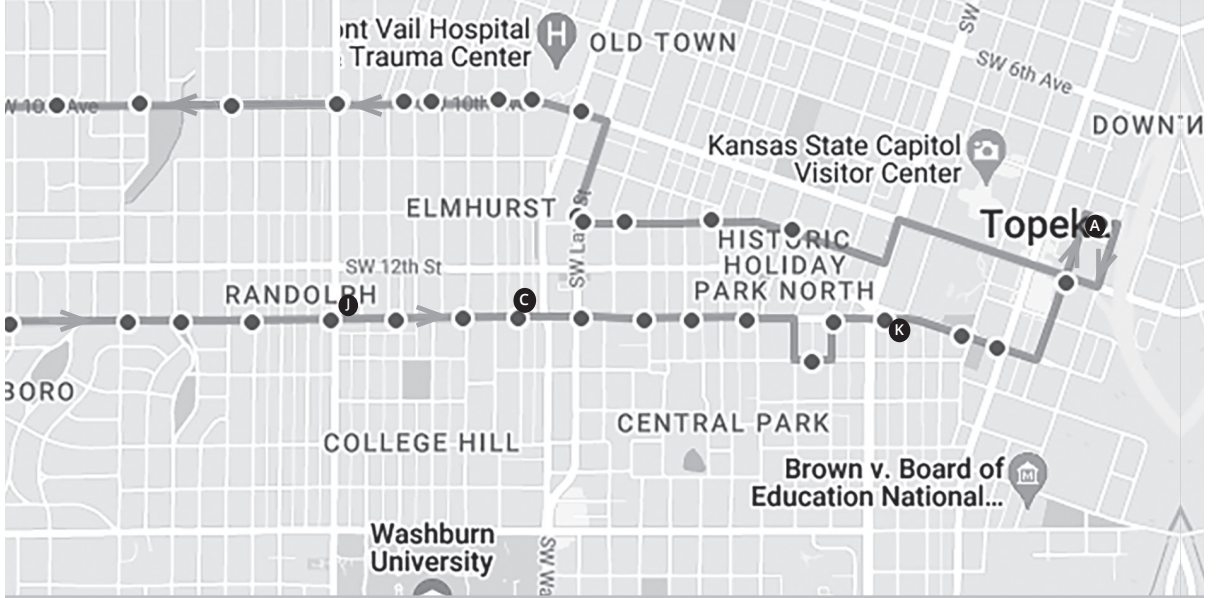
● Time Point

○ Bus Stop

For real-time information on this and other routes, please access the DoubleMap mobile app or website at <http://topekametro.doublemap.com/map>

P.M. times in bold

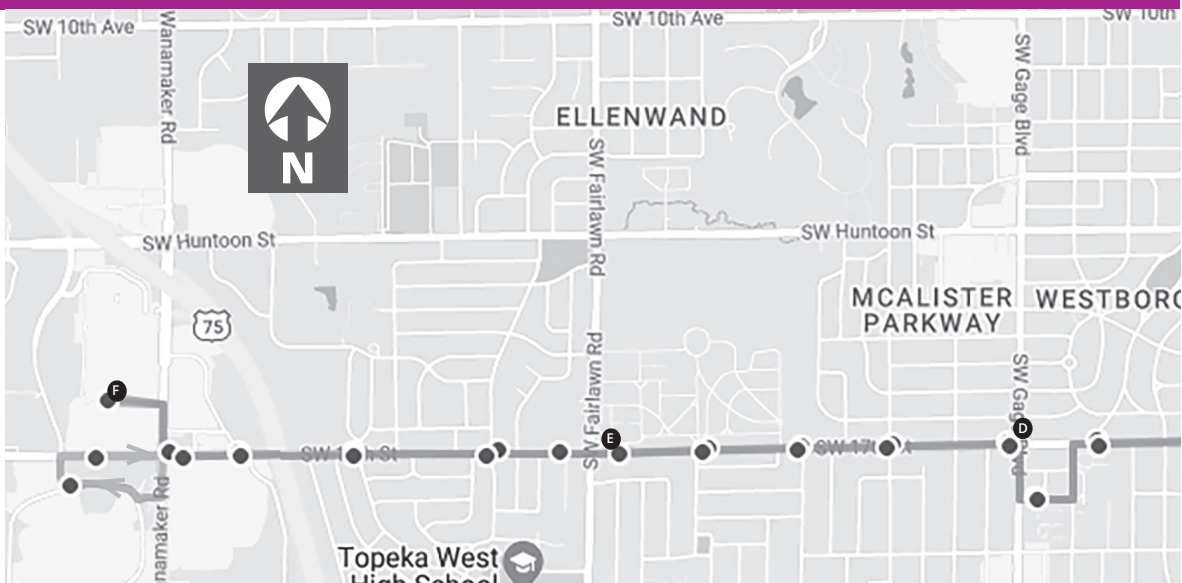
Shaded timepoints indicate trips on both weekdays and Saturdays.



INBOUND						
Walmart West	Huntoon @ Ashworth (Wanamaker)	Huntoon @ Belle (Fairlawn)	Huntoon @ Gage	Huntoon @ Lane	Huntoon @ Harrison (Topeka)	QSS
F	G	H	I	J	K	A
5:39	5:43	5:46	5:48	5:53	5:59	6:10
6:39	6:43	6:46	6:48	6:53	6:59	7:10
7:09	7:13	7:16	7:18	7:23	7:29	7:40
7:39	7:43	7:46	7:48	7:53	7:59	8:10
8:09	8:13	8:16	8:18	8:23	8:29	8:40
9:09	9:13	9:16	9:18	9:23	9:29	9:40
10:09	10:13	10:16	10:18	10:23	10:29	10:40
11:09	11:13	11:16	11:18	11:23	11:29	11:40
12:09	12:13	12:16	12:18	12:23	12:29	12:40
1:09	1:13	1:16	1:18	1:23	1:29	1:40
2:09	2:13	2:16	2:18	2:23	2:29	2:40
3:09	3:13	3:16	3:18	3:23	3:29	3:40
3:39	3:43	3:46	3:48	3:53	3:59	4:10
4:09	4:13	4:16	4:18	4:23	4:29	4:40
4:39	4:43	4:46	4:48	4:53	4:59	5:10
5:09	5:13	5:16	5:18	5:23	5:29	5:40
5:39	5:43	5:46	5:48	5:53	5:59	6:10
6:09	6:13	6:16	6:18	6:23	6:29	6:40

17

WEST 17TH



OUTBOUND

QSS	Topeka @ 17th	17th @ Lane	17th @ Gage	17th @ Fairlawn	Walmart West
A	B	C	D	E	F
6:45	6:51	6:53	7:00	7:02	7:07
7:15	7:21	7:23	7:30	7:32	7:37
7:45	7:51	7:53	8:00	8:02	8:07
8:15	8:21	8:23	8:30	8:32	8:37
8:45	8:51	8:53	9:00	9:02	9:07
9:15	9:21	9:23	9:30	9:32	9:37
9:45	9:51	9:53	10:00	10:02	10:07
10:15	10:21	10:23	10:30	10:32	10:37
10:45	10:51	10:53	11:00	11:02	11:07
11:45	11:51	11:53	12:00	12:02	12:07
12:45	12:51	12:53	1:00	1:02	1:07
1:45	1:51	1:53	2:00	2:02	2:07
2:45	2:51	2:53	3:00	3:02	3:07
3:15	3:21	3:23	3:30	3:32	3:37
3:45	3:51	3:53	4:00	4:02	4:07
4:15	4:21	4:23	4:30	4:32	4:37
4:45	4:51	4:53	5:00	5:02	5:07
5:15	5:21	5:23	5:30	5:32	5:37
5:45	5:51	5:53	6:00	6:02	6:07
6:15	6:21	6:23	6:30	6:32	6:37

MAP KEY

● Time Point

○ Bus Stop

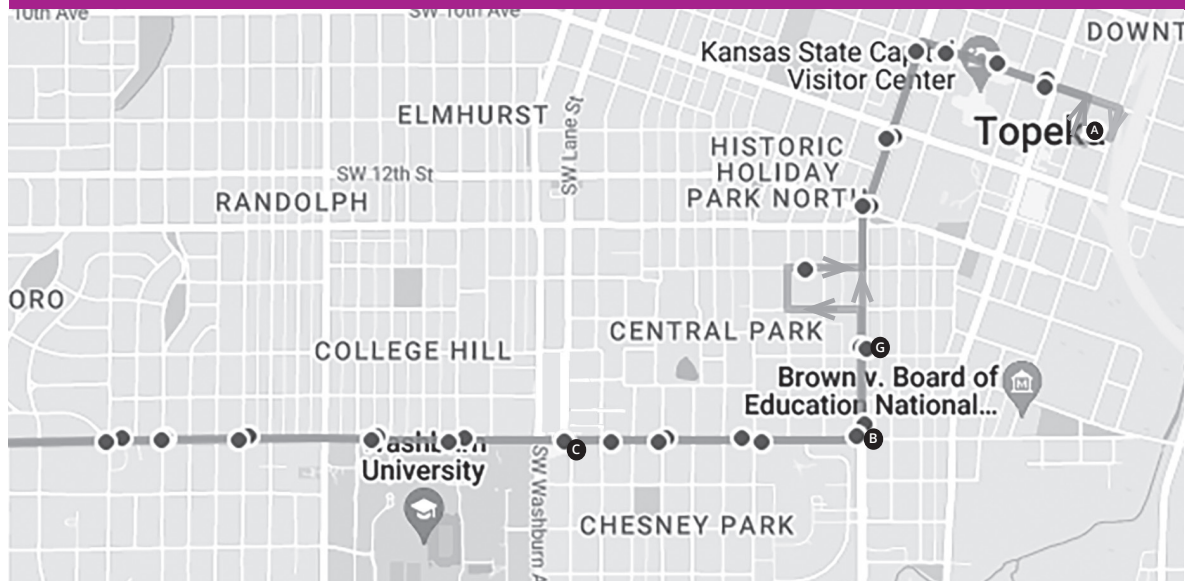
For real-time information on this and other routes, please access the DoubleMap mobile app or website at <http://topekametro.doublemap.com/map>

P.M. times in bold

Shaded timepoints indicate trips on both weekdays and Saturdays.

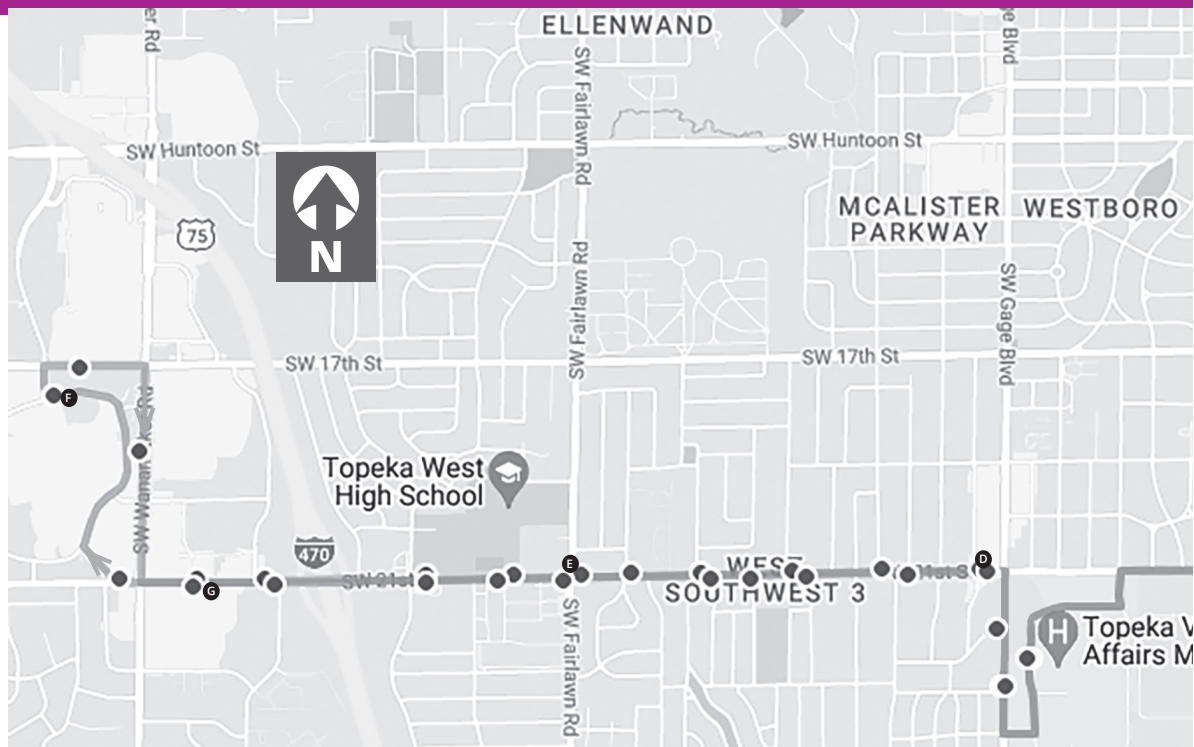
Route deviates to Hope Street Academy when school is in session, and will not stop at 17th & Gage.

Route deviation to Hope Street Academy weekdays only during the school year on the following INBOUND (Eastbound) runs:
7:18 AM/7:48 AM/
3:18 PM/3:48 PM



INBOUND						
Walmart West	17th @ Fairlawn	17th @ Gage	17th @ Lane	Topeka @ 15th	QSS	Continues as Route (M-F only)
F	E	D	C	G	A	
6:07	6:16	6:18	6:25	6:29	6:40	2
7:07	7:16	7:18	7:25	7:29	7:40	2
7:37	7:46	7:48	7:55	7:59	8:10	1
8:07	8:16	8:18	8:25	8:29	8:40	2
8:37	8:46	8:48	8:55	8:59	9:10	1
9:07	9:16	9:18	9:25	9:29	9:40	2
9:37	9:46	9:48	9:55	9:59	10:10	1
10:07	10:16	10:18	10:25	10:29	10:40	2
10:37	10:46	10:48	10:55	10:59	11:10	1
11:07	11:16	11:18	11:25	11:29	11:40	2
12:07	12:16	12:18	12:25	12:29	12:40	2
1:07	1:16	1:18	1:25	1:29	1:40	2
2:07	2:16	2:18	2:25	2:29	2:40	2
3:07	3:16	3:18	3:25	3:29	3:40	2
3:37	3:46	3:48	3:55	3:59	4:10	1
4:07	4:16	4:18	4:25	4:29	4:40	2
4:37	4:46	4:48	4:55	4:59	5:10	1
5:07	5:16	5:18	5:25	5:29	5:40	2
5:37	5:46	5:48	5:55	5:59	6:10	1
6:07	6:16	6:18	6:25	6:29	6:40	

21 WEST 21ST



OUTBOUND

QSS	Kansas @ 21st	21st @ Washburn	21st @ Mission (Gage)	21st @ Fairlawn	West Ridge Mall
A	B	C	D	E	F
6:15	6:19	6:22	6:29	6:31	6:38
6:45	6:49	6:52	6:59	7:01	7:08
7:15	7:19	7:22	7:29	7:31	7:38
7:45	7:49	7:52	7:59	8:01	8:08
8:15	8:19	8:22	8:29	8:31	8:38
9:15	9:19	9:22	9:29	9:31	9:38
10:15	10:19	10:22	10:29	10:31	10:38
11:15	11:19	11:22	11:29	11:31	11:38
12:15	12:19	12:22	12:29	12:31	12:38
1:15	1:19	1:22	1:29	1:31	1:38
2:15	2:19	2:22	2:29	2:31	2:38
3:15	3:19	3:22	3:29	3:31	3:38
3:45	3:49	3:52	3:59	4:01	4:08
4:15	4:19	4:22	4:29	4:31	4:38
4:45	4:49	4:52	4:59	5:01	5:08
5:15	5:19	5:22	5:29	5:31	5:38
5:45	5:49	5:52	5:59	6:01	6:08
6:15	6:19	6:22	6:29	6:31	6:38

MAP KEY

● Time Point

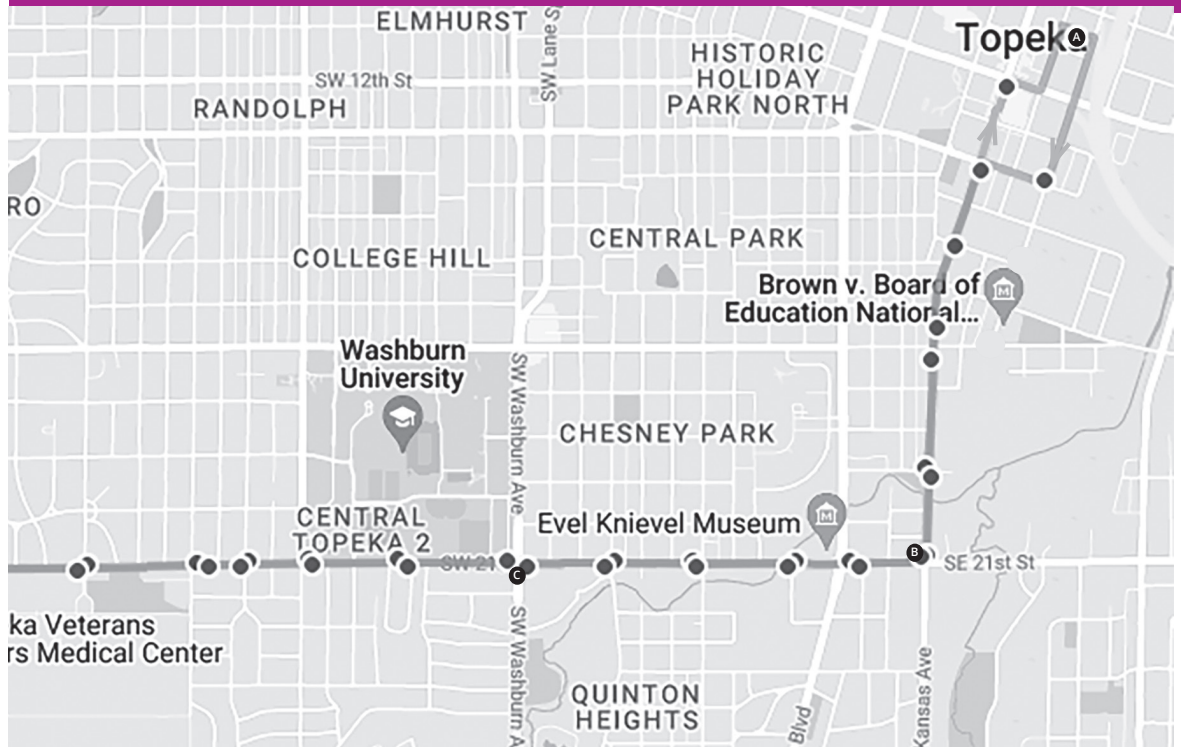
○ Bus Stop

For real-time information on this and other routes, please access the DoubleMap mobile app or website at <http://topekametro.doublemap.com/map>

P.M. times in bold

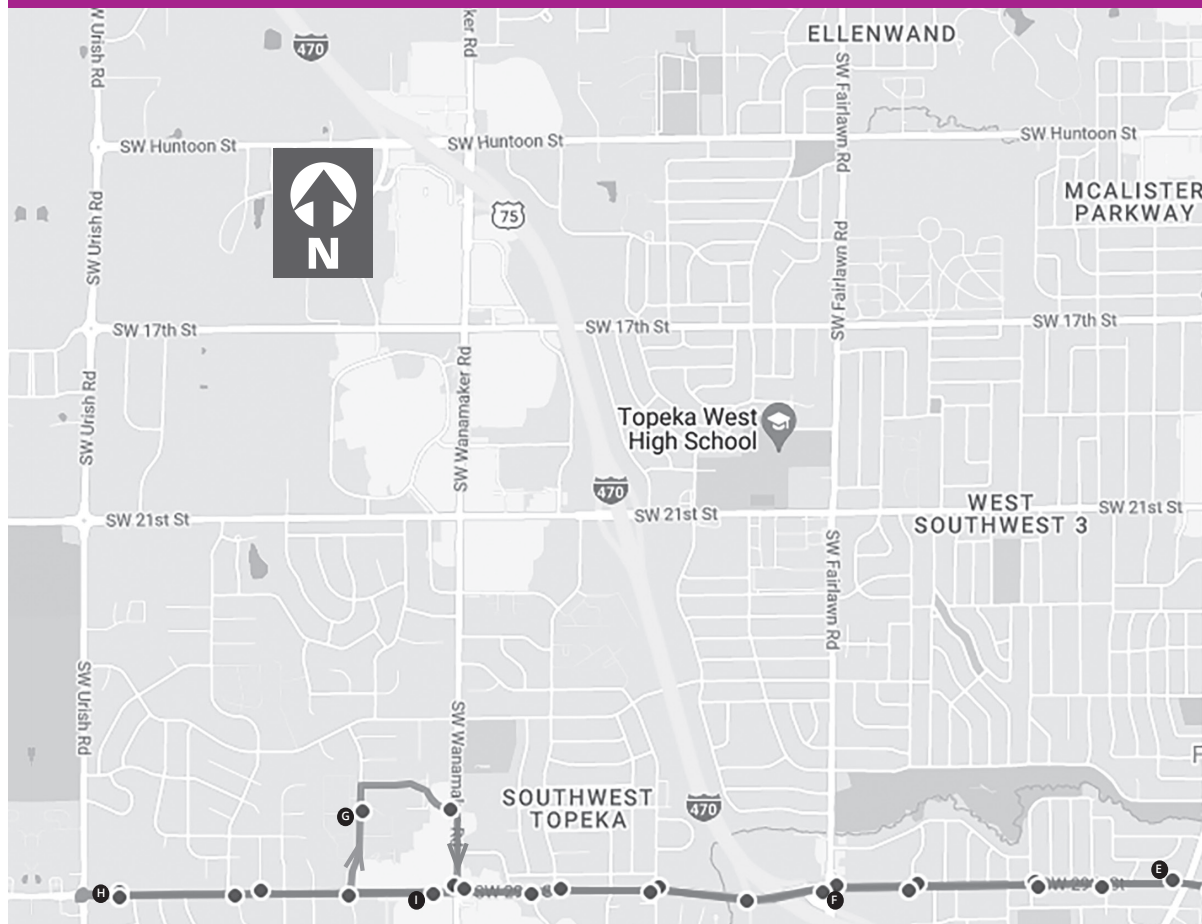
Shaded timepoints indicate trips on both weekdays and Saturdays.

Trip begins at 21st @ Belle (Topeka West HS) at 3:16 p.m.



INBOUND						
West Ridge Mall	21st @ Ashworth (Wanamaker)	21st @ Fairlawn	21st @ Gage	21st @ Washburn	Kansas @ 21st	QSS
F	G	E	D	C	B	A
5:41	5:44	5:46	5:48	5:55	5:57	6:10
6:41	6:44	6:46	6:48	6:55	6:57	7:10
7:11	7:14	7:16	7:18	7:25	7:27	7:40
7:41	7:44	7:46	7:48	7:55	7:57	8:10
8:11	8:14	8:16	8:18	8:25	8:27	8:40
8:41	8:44	8:46	8:48	8:55	8:57	9:10
9:41	9:44	9:46	9:48	9:55	9:57	10:10
10:41	10:44	10:46	10:48	10:55	10:57	11:10
11:41	11:44	11:46	11:48	11:55	11:57	12:10
12:41	12:44	12:46	12:48	12:55	12:57	1:10
1:41	1:44	1:46	1:48	1:55	1:57	2:10
2:41	2:44	2:46	2:48	2:55	2:57	3:10
		3:16	3:18	3:25	3:27	3:40
3:41	3:44	3:46	3:48	3:55	3:57	4:10
4:11	4:14	4:16	4:18	4:25	4:27	4:40
4:41	4:44	4:46	4:48	4:55	4:57	5:10
5:11	5:14	5:16	5:18	5:25	5:27	5:40
5:41	5:44	5:46	5:48	5:55	5:57	6:10
6:11	6:14	6:16	6:18	6:25	6:27	6:40

29 WEST 29TH



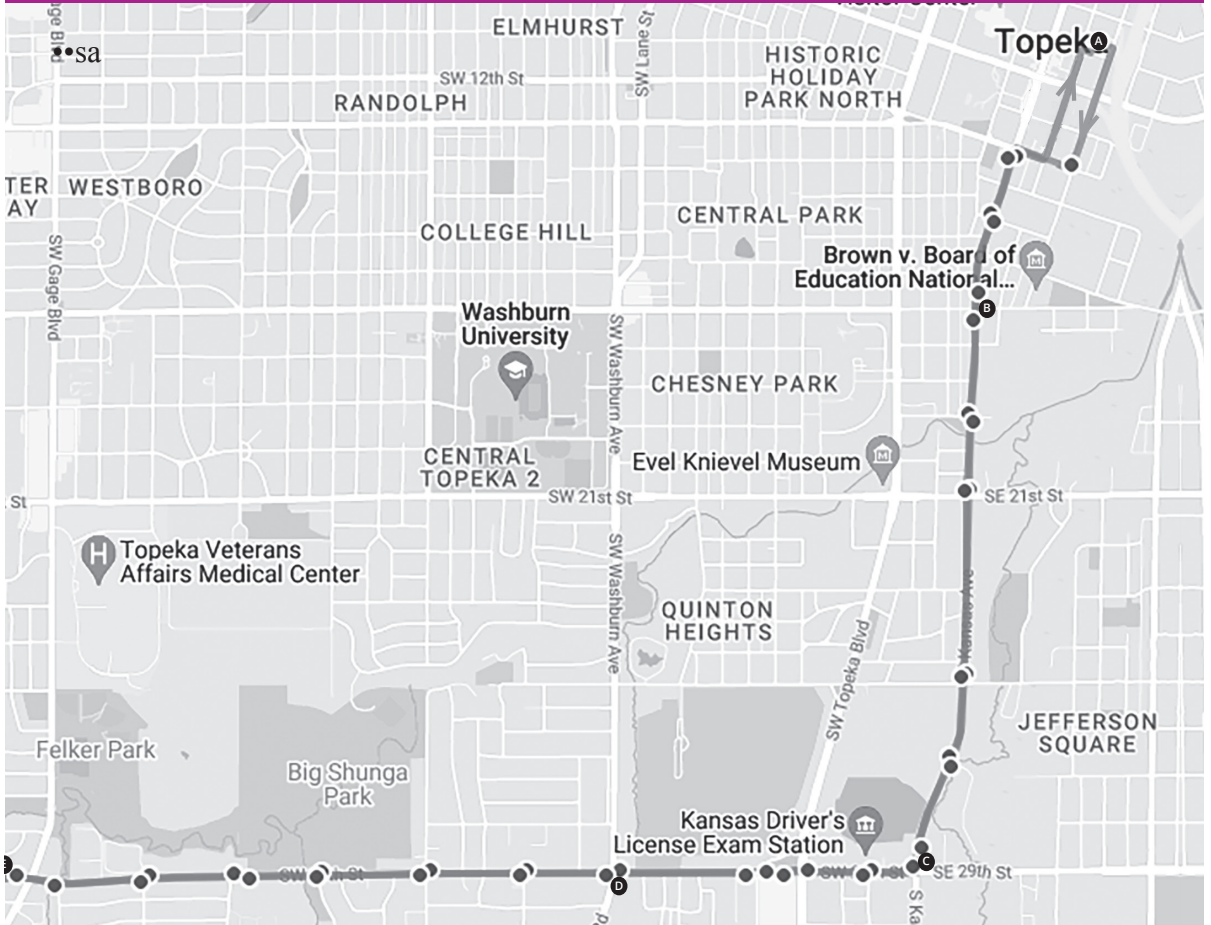
OUTBOUND

QSS	Kansas @ 17th	Kansas @ 29th	29th @ Burlingame	29th @ Gage	29th @ Fairlawn	Villa West @ 27th	29th @ Urish
A	B	C	D	E	F	G	H
6:15	6:18	6:21	6:23	6:27	6:29	6:34	6:38
7:15	7:18	7:21	7:23	7:27	7:29	7:34	7:38
8:15	8:18	8:21	8:23	8:27	8:29	8:34	8:38
9:15	9:18	9:21	9:23	9:27	9:29	9:34	9:38
10:15	10:18	10:21	10:23	10:27	10:29	10:34	10:38
11:15	11:18	11:21	11:23	11:27	11:29	11:34	11:38
12:15	12:18	12:21	12:23	12:27	12:29	12:34	12:38
1:15	1:18	1:21	1:23	1:27	1:29	1:34	1:38
2:15	2:18	2:21	2:23	2:27	2:29	2:34	2:38
3:15	3:18	3:21	3:23	3:27	3:29	3:34	3:38
4:15	4:18	4:21	4:23	4:27	4:29	4:34	4:38
5:15	5:18	5:21	5:23	5:27	5:29	5:34	5:38

MAP KEY

- Time Point
- Bus Stop

For real-time information on this and other routes, please access the DoubleMap mobile app or website at <http://topekametro.doublemap.com/map>



P.M. times in bold

Shaded timepoints indicate trips on both weekdays and Saturdays.

INBOUND							
29th @ Urish	29th @ Wanamaker	29th @ Fairlawn	29th @ Atwood (Gage)	29th @ Burlingame	Kansas @ 29th	Kansas @ 17th	QSS
H	I	F	E	D	C	B	A
6:38	6:40	6:43	6:45	6:49	6:51	6:55	7:10
7:38	7:40	7:43	7:45	7:49	7:51	7:55	8:10
8:38	8:40	8:43	8:45	8:49	8:51	8:55	9:10
9:38	9:40	9:43	9:45	9:49	9:51	9:55	10:10
10:38	10:40	10:43	10:45	10:49	10:51	10:55	11:10
11:38	11:40	11:43	11:45	11:49	11:51	11:55	12:10
12:38	12:40	12:43	12:45	12:49	12:51	12:55	1:10
1:38	1:40	1:43	1:45	1:49	1:51	1:55	2:10
2:38	2:40	2:43	2:45	2:49	2:51	2:55	3:10
3:38	3:40	3:43	3:45	3:49	3:51	3:55	4:10
4:38	4:40	4:43	4:45	4:49	4:51	4:55	5:10
5:38	5:40	5:43	5:45	5:49	5:51	5:55	6:10

EAST FLEX ZONE ROUTE

Flex service is a general public curb-to-curb transit service serving trips to and from locations within the shaded zone below. To make connections with the fixed route system, passengers can transfer to Route #4 California at Walmart East. Passengers must call in advance to schedule a ride to be picked up at an address in the Flex service area.

Passengers must register with Topeka Metro prior to using the Flex service. To register, call Topeka Metro customer service at 785-783-7000 or visit the Quincy Street Station. You will be required to provide your name, address, and phone number. Flex rides must be requested at least three hours prior to the requested trip time, or up to one week in advance.

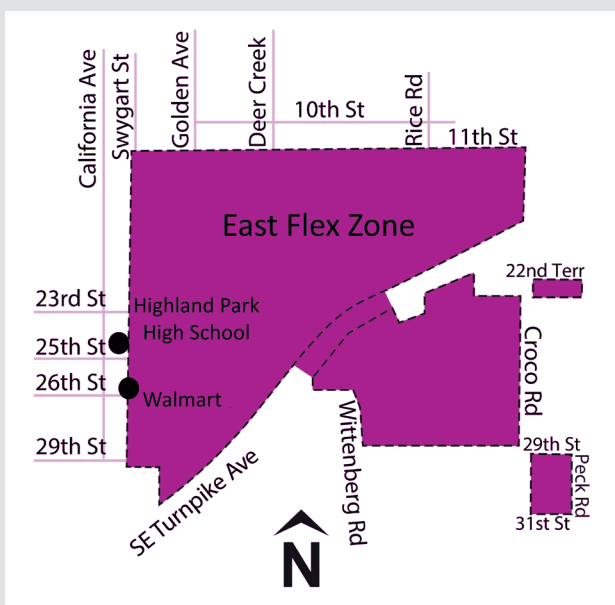
AVAILABILITY:

5:45 A.M. (first pick-up) to **6:40 P.M.** (final drop-off).

NOTE: We are no longer providing trips for passengers walking up to the shelters.

**A map of the service area is also located on topekametro.org/routes-and-detours/the-flex/*

**To make trips prior to 9:00am, passengers must call to schedule their ride before 5:00pm on the previous day*



PASSENGER INFO FOR SEVERE WEATHER



- Our routes may run late if the buses must slow down due to severe weather. Safety is our main priority.
- Check social media, our website and/or TV or radio to see what detours or deviations are put in place and if we have to shut service down due to safety considerations.
- Be careful when entering or exiting the bus. Bus floors can be slippery. Be sure to use the provided handrails.
- Dress appropriately and be ready with your fare when the bus arrives at your stop.