

# READY TO RIDE TOPEKA METRO!

## HOW TO RIDE

---

### ROUTE IDENTIFICATION

- All buses have signs on the front, above the windshield and on the curb side, near the front door. The sign displays the route name and number.

### LOCATING A BUS STOP

- Passengers on the fixed-route system will be allowed to board or exit a vehicle at designated bus stops along the route.
- Lists of designated stops are available on our website. In addition, the DoubleMap app has bus stop information.
- All bus stops have a sign, and some have a shelter or bench. For safety reasons, buses will not stop in active construction or road work areas to pick-up or drop-off passengers.
- Buses will also not pick-up or drop-off passengers within 1 block of the Quincy Street Station.

### GETTING ON THE BUS

- Arrive at your bus stop prior to the posted time. Too early is better than being late and missing the bus.
- Have your fare and reduced fare ID ready upon boarding.
- Wave to get the attention of the bus operator so he/she knows you want to board.
- Stand back from the curb when the bus is approaching.
- Always board the bus through the front door.
- Alert the operator if you need to use the ramp to board the bus or if you need the bus kneeled. Kneeling the bus lowers the height of the first step.
- Upon boarding, put your fare in the farebox and take a seat immediately. Remain seated at all times.
- If you utilize a wheelchair or scooter, the operator is required to secure it prior to moving the bus. Seats and wheelchair locations at the front of the bus are reserved for elderly and disabled passengers.
- If you have a bicycle, it is your responsibility to secure the bicycle on the exterior rack. Bicycles are not permitted inside the bus.

### GETTING OFF THE BUS

- Pull the bell cord above the windows or push the yellow call strip about a half block prior to your desired stop.
- Remain seated and wait until the bus comes to a complete stop before attempting to exit.
- If you utilize a wheelchair or scooter, please do not remove the securements before the bus is stopped.
- Whenever possible, exit the bus by using the rear door allowing passengers to board through the front door.
- If you have a bicycle on the rack, do not forget to remove it. Remind the operator you will be removing your bike.
- After you exit, stand back from the curb or on the sidewalk until the bus has safely pulled away.
- For your safety, never cross the street in front of the bus.

### TIPS FOR PASSENGERS

- Arrive at the bus stop early.
- You must be at a designated stop when the bus arrives, or it may pass you by.
- Be patient. A bus is considered on time up to 5 minutes after the posted timepoint.
- Have your fare ready before the bus arrives.
- Always remain behind the Standee Line when on the bus.
- Service materials are available in accessible formats, such as large print or braille, upon request.
- Bus operators are a good resource of information and are willing to help. If you are confused or need assistance, please ask. However, please do not engage the operator in personal conversation that will take his/her concentration off safely operating the bus.



# ADA COMPLIANCE & ACCESSIBILITY



## ADA

All Topeka Metro buses are fully accessible for persons with disabilities, making them easier to ride for everyone. All fixed route buses can kneel to curb height. Fixed route and paratransit buses can deploy a ramp or lift; just ask the operator.

Fixed route buses have two wheelchair securement areas, with lap and shoulder belts; priority seating in front for the elderly and persons with disabilities. All buses have automatic annunciators that call out stops along the route. Our accessibility information is located on our website at [topekametro.org/about-metro/accessibility](http://topekametro.org/about-metro/accessibility).

## REASONABLE MODIFICATION

Topeka Metro makes reasonable modifications to its policies, practices, or procedures when necessary to avoid discrimination on the basis of disability, or to provide program accessibility to our services, subject to several exceptions. Requests should be made in advance, if possible. If it is not possible to make a request in advance, operating personnel will make a determination whether to grant the request at the time it is made.



Topeka Metro is committed to ensuring that no person is excluded from participation in, or denied the benefits of, or otherwise subjected to discrimination under its programs and services on the grounds of race, color, or national origin in accordance with Title VI of the Civil Rights Act of 1964.

# ADA LIFT SERVICE

## LIFT SERVICE

The Lift service is a public transportation program providing origin to destination bus service to paratransit-eligible persons with disabilities who are unable to use the fully accessible, fixed route system. Riders must be certified as eligible to use the service in accordance with the Americans with Disabilities Act (ADA).

*\*Reservations must be made by 5:00 pm the day prior to travel, or up to one week in advance.*

LIFT FARE

\$4

OR...

\$40

STRIP OF 10 TICKETS

*The Lift runs the same days and hours as the fixed-route system.*

*\*Materials are available in accessible formats upon request at Quincy Street Station, 820 SE Quincy (66612). Download Lift application and documents at: [topekametro.org/paratransit](http://topekametro.org/paratransit). To submit a comment, ADA or Title VI complaint or request for reasonable service modification, contact us at [info@topekametro.org](mailto:info@topekametro.org) or call (785) 783-7000.*



GUIDE

CALL **785-783-7000**

**TO MAKE A RESERVATION**

**Lift User's Guide**

Go to [topekametro.org/paratransit](http://topekametro.org/paratransit) and click on the Lift User's Guide

## FIXED ROUTE REDUCED FARE INFORMATION

### REDUCED FARE POLICY

*To obtain a Topeka Metro Reduced Fare ID card, complete the application at [topekametro.org/fares](http://topekametro.org/fares). Applications are also available at Quincy Street Station or may be mailed upon request by calling 783-7000.*

*Income based applications are available at social service agencies and must be completed by that agency.*

The following are eligible for a reduced fare on the fixed route:

- Medicare recipients
- Persons with a disability
- Ages 65+
- Income qualifications

*\*You must show a Topeka Metro Reduced Fare ID card to the bus operator when boarding the fixed route bus to receive the discount.*

*\*Initial IDs are free of charge and are valid for 3 years. There is a replacement fee of \$2 if lost, damaged, or stolen.*

# HELP KEEP TOPEKA METRO SAFE, SECURE AND FRIENDLY FOR ALL

## The following are prohibited on Topeka Metro property and vehicles:

- Eating, drinking or open food and drink containers. Drink containers must have twist off cap or secure lid.
- Drinks may not be transported in the trash bag.
- Intoxication or being under the influence of illegal substances.
- Smoking (designated areas only) to include the use of E-cigarettes, vaping, and chewing.
- Flammable liquids, such as gasoline, kerosene, propane, etc. Oxygen tanks and respirators are permitted.
- Dangerous or large items, such as car batteries, explosives, fireworks, furniture, trees, panes of glass, etc.
- Unconcealed firearms or unconcealed weapons of any kind.
- Disorderly, abusive, dangerous, obscene, or threatening behavior or language.
- Physical or verbal abuse of the operator, another passenger, or any transit employee.
- Unruly behavior, profanity, fighting, spitting, feet on the seats, or littering.
- Noise producing devices (headphones are allowed).
- Unlawful and unapproved postings or handing out material on transit property.
- Excessive carry-on items or packages in seats or aisles.
- Leaving items or children unattended.
- Animals without a latched pet carrier, with the exception of guide/service animals which must be controlled by the owner on a leash or harness and remain on the floor.
- Indecent exposure (i.e. must have a shirt, pants, and shoes).
- Idle Riding (riding continuously on a single route).
- Unattended children under age 5 (must be with older child or adult) should sit up front near the operator.
- Bikes or recreational scooters inside the vehicle.
- Strollers that are not empty or folded prior to boarding or that block aisles or doorways.
- Offensive body odor or clothing soiled with bodily fluid.
- Open or uncovered sores or wounds.
- Fare evasion or sharing of passes.
- Operating or tampering with the vehicle and/or equipment.
- Cell phones on speaker or loud conversations that may distract the operator or interfere with other passengers.
- Standing in front of the standee line, in doorways, or on the steps.
- Standing when open seats are available.
- Standing before the bus comes to a complete stop.
- Wearing or using roller skates, roller blades, or skateboards.
- Distracting or inappropriate conversation with the bus operator or other passengers.
- Solicitation and/or behaviors that might pose a safety or security risk/concern.
- Masks or "hoodies" that cover the individual's face.
- Saggy pants that reveal any part of undergarments.

# COMMON DESTINATIONS

(Listed in alphabetical order)

## HOUSING

Adams Heights Mobile Home Park	Indiana
Atria Hearthstone	West 6th
Bentwood Place Apartments	East 6th
Brewster Place	Washburn, West 29th
Brookfield Village	West 29th
Brookwood Apartments	West 29th
Cedar Ridge Apartments	Indiana, West 29th
Chalet Apartments	West 6th
Colonial Park Townhomes	California, West 10th Special
Cottages of Topeka	Oakland
Fairlawn Green Apartments	West 21st
First Apartments	West 17th
Highland Park Townhomes	California, West 10th Special
Jackson Towers	Huntoon
La Colonia	Oakland
Landmark Plaza	West 10th, West 10th Special, West 21st
Luther Place Apartments	Huntoon
Madison Street Apartments	Oakland, East 6th, California
Martin Creek Apartments	Huntoon
McCrite Plaza	Indiana, Washburn
Meadowlark Apartments	Indiana, Washburn
Mission Towers	California
Misty Glen Apartments	West 29th
Mount Vernon Apartments	West 21st
Paradise Plaza Apartments	East 6th, California
Park South Apartments	Indiana, Washburn
Pine Ridge Apartments	East 6th
Pioneer Adams	Indiana
Plaza West Apartments	West 21st
Polk Plaza Apartments	Huntoon
Presbyterian Manor	West 6th
Raintree Apartments	West 29th
Ramada Inn Downtown	Oakland, East 6th, California
Rose Villa	West 21st
Shorey Estates	Oakland
Thornton Place	West 29th
Travelers Inn	Indiana, Washburn
Tyler Towers	Huntoon
Villa West Apartments	West 29th
Washburn South Apartments	West 21st
Warren House Apartments	West 29th
White Lakes Apartments	Indiana, Washburn
Woodland Apartments	North Kansas

## MEDICAL

Biomat Plasma Center (6th)	West 6th
Biomat Plasma Center (29th)	West 29th
Blue Cross-Blue Shield of Kansas	Huntoon, West 17th
Community Blood Center	West 29th
Cotton O'Neil Cancer Center	West 6th, Washburn, West 10th
Cotton O'Neil Dermatology (Urish)	West 29th
Cotton O'Neil Diabetic Center	West 6th
Cotton O'Neil Heart Center	West 10th
Cotton O'Neil NOTO	Oakland, North Kansas
Cotton O'Neil Orthopedics (Kanza Park)	West 6th
Cotton O'Neil Pediatrics (Urish)	West 29th
DaVita Dialysis	West 6th, Washburn
GraceMed Capitol Family Clinic	Huntoon
GraceMed Highland Park Family Clinic	California, West 10th Special

# COMMON DESTINATIONS *(Continued)*

## MEDICAL *(Cont.)*

Jayhawk Pharmacy (6th)	West 6th
Jayhawk Pharmacy (Urish)	West 29th
Kansas Medical Clinic (Downtown)	West 6th
Kansas Medical Clinic (Urish)	West 29th
Kansas Medical Clinic (Wanamaker)	West 29th
Kansas Rehabilitation Hospital	Washburn
Lincoln Center OB/GYN (Downtown)	Washburn
Lincoln Center OB/GYN (Urish)	West 29th
Marian Dental Clinic	East 6th
Shawnee County Health Agency (Immunizations)	West 10th
Shawnee County Health Agency (Main)	West 6th
St. Francis Campus (Univ. of KS Health System)	West 6th, Washburn
St. Francis Medical Group (Brewster Place)	Washburn, West 29th
St. Francis Medical Group (Cancer Center)	West 6th
St. Francis Medical Group (Endocrinology)	West 29th
St. Francis Medical Group (Heart & Vascular)	West 6th
St. Francis Medical Group (Jewell)	West 6th
St. Francis Medical Group (Mission Woods)	West 29th
St. Francis Medical Group (Neurology)	West 6th
St. Francis Medical Group (River Hill)	West 6th
St. Francis Medical Group (Sports Medicine)	West 6th
St. Francis Medical Group (Urology)	West 6th
Stormont-Vail Hospital	Washburn, West 10th
Stormont-Vail West	West 6th
Tallgrass	West 6th
Valeo Behavioral Care & Pharmacy	West 6th
Veterans Administration Hospital (VA)	West 21st

## SCHOOLS

Capitol City High School	West 6th
Chase Middle School	Oakland
Eisenhower Middle School	Indiana
French Middle School	West 29th
Hayden High School	West 6th
Highland Park High School	California, West 10th Special
Hope Street Academy	West 17th, West 21st
Jardine Middle School	West 29th
Landon Middle School	West 6th, West 10th
Logan Middle School	Oakland
Pine Ridge Prep	East 6th
Robinson Middle School	Washburn, Huntoon, West 17th
Ross Elementary School	Indiana
Rasmussen College	West 6th
Topeka High School	Washburn, West 10th, West 10th Special
Topeka Lutheran School	West 6th
Topeka West High School	West 21st
Washburn Tech	Huntoon
Washburn Tech East	Indiana
Washburn University	Washburn, West 17th, West 21st
Williams Magnet School	Indiana, West 21st
WTI (Wichita Technical Institute)	Indiana, Washburn

## STATE, COUNTY, AND CITY

Brown v. Board of Education Site	Indiana, West 21st
Capitol Building	Washburn, West 10th, West 10th Special, West 17th
City Hall	Oakland, North Kansas, East 6th, California, West 6th
County Courthouse	Oakland, North Kansas, East 6th, California, West 6th
Curtis State Office Building	West 10th, West 21st, West 10th Special
DCF (Dept. of Children & Families)	West 6th

# COMMON DESTINATIONS *(Continued)*

## STATE, COUNTY, AND CITY *(Cont.)*

Department of Revenue Taxpayer Assistance	West 10th, West 21st
Disability Determination Services (D.D.S.)	West 29th
DMV/Driver's License Exam Station	West 29th, Washburn
Eisenhower State Office Building	West 6th, Washburn, West 17th
Kansas Judicial Center	West 10th, West 10th Special, Huntoon
Kansas Museum of History	West 6th
Kansas Neurological Institute (KNI)	West 21st
Landon State Office Building	West 10th, West 10th Special
Law Enforcement Center	North Kansas
Shawnee County Motor Vehicle Annex	West 6th, West 10th, West 17th, West 21st
Social Security Administration Bldg	West 6th
Topeka Correctional Facility (TCF)	East 6th
United States Postal Service (Adams)	California
United States Postal Service (Lyman)	North Kansas
United States Postal Service (Woodhull)	Huntoon

## PARKS/RECREATION

Abbott Community Center	California
Central Park Community Center	West 17th
Crestview Community Center	West 29th
Cushinberry Park	Indiana
Dornwood Park	California, West 10th Special
Gage Park/Blaisdell Swimming Pool	West 6th, West 10th
Garfield Community Center & Pool	North Kansas
Governor's Mansion & Park	West 6th
Hillcrest Community Center & Pool	California, Indiana
Oakland Community Center & Pool	Oakland
Rice Community Center	East 6th

## SHOPPING CENTERS & PHARMACIES

Aldi's (East)	West 29th
Aldi's (North)	Oakland, North Kansas
Aldi's (West)	West 6th, Huntoon
Apple Market	West 17th, West 21st
Barrington Village	West 29th
Brookwood Shopping Center	West 29th
California Crossing Shopping Center	California
Campus Shopping Center	Washburn, West 17th
CVS (Gage)	West 21st
CVS (Wanamaker)	West 29th
Dillons (Brookwood)	West 29th
Dillons (California Crossing)	California
Dillons (Fairlawn Plaza)	West 21st
Dillons (Fleming Place)	West 10th
Dillons (North)	Oakland, North Kansas
Dillons (Urish)	West 29th
Fairlawn Plaza Shopping Center	West 21st
Fleming Place	West 10th
Gage Shopping Center	Huntoon
Goodwill	West 21st
Hillsdale Shopping Center	West 17th
Holiday Square Shopping Center	Washburn, West 29th
Hy-Vee	West 29th
Indian Hills Shopping Center	West 29th
Kohl's	West 6th, West 10th, Huntoon, West 17th, West 21st
Sam's Club (buses do not go into lot)	West 6th, West 10th, Huntoon, West 17th
Target	West 21st
Topeka Commons Shopping Center	Oakland, North Kansas
Villa West Shopping Center	West 29th



# COMMON DESTINATIONS *(Continued)*

## SHOPPING CENTERS & PHARMACIES *(Cont.)*

Walgreen's (California)	California
Walgreen's (Downtown)	West 10th, West 10th Special, West 17th
Walgreen's (Fairlawn Plaza)	West 21st
Walgreen's (Fleming Place)	West 10th
Walgreen's (29th & Gage)	West 29th
Walgreen's (North)	Oakland, North Kansas
Walgreen's (South Topeka)	Indiana, Washburn
Walmart Market (MacVicar)	West 6th (does not go into lot)
Walmart (East)	California (goes into lot), West 10th Special (does not go into lot)
Walmart (North)	Oakland (does not go into lot), North Kansas (goes into lot)
Walmart (South)	Indiana (does not go into lot), Washburn (does not go into lot)
Walmart (West)	West 6th, West 10th, Huntoon, West 17th (all routes go into lot)
Wanamaker Hills Shopping Center	West 17th
West Ridge Mall	West 10th, West 17th, West 21st (all routes go into lot)
Wheatfield Village Shopping Center	West 29th

## SOCIAL SERVICES

American Red Cross	West 17th
Avondale East	California
Boys & Girls Club	Indiana
Breakthrough Clubhouse	Huntoon
Breakthrough House	West 6th
Capper Foundation	West 10th
Catholic Charities	North Kansas
Community Action	California
Community Action Head Start	California, West 10th Special
C.R.C.	California
Doorstep	West 10th
El Centro	Oakland
Family Service & Guidance Center	West 6th
Helping Hands Humane Society	West 21st
Hope Center	North Kansas
Housing & Credit Counseling	Huntoon
Jayhawk Area Agency on Aging (JAAA)	Washburn, West 29th
Kansas Children's Service League	West 6th
Let's Help	North Kansas
LULAC Senior Center	Oakland
Mirror, Inc.	California, West 10th Special
New Dawn Wellness & Recovery Center	West 21st
Pathway Family Services	Indiana, Washburn
Salvation Army	East 6th
SRS	West 6th
Sunshine Connection	West 6th
TARC Randolph	West 21st
TARC Southgate	Indiana, Washburn
Topeka Housing Authority	California, West 10th Special
Topeka Rescue Mission	North Kansas
Topeka Workforce Center	West 17th
Vocational Rehab	West 6th

## ENTERTAINMENT

B & B Theatres	West 29th
Gage Bowling Alley	Huntoon
Great Overland Railroad Station	North Kansas
Hollywood 14 Theaters	West 6th
Hummer Sports Complex	West 6th
Kansas Children's Discovery Center	West 10th
NOTO Art District	Oakland, North Kansas
Rueger Park Softball Complex	West 29th
Sk8away Roller Rink	West 6th, West 10th



# COMMON DESTINATIONS *(Continued)*

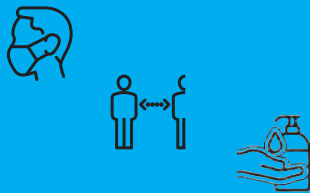
## ENTERTAINMENT *(Cont.)*

Stormont Vail Events Center	West 17th, West 21st
Topeka Civic Theatre	West 6th, West 10th
Topeka Country Club	Washburn, West 29th
West Ridge 8 Theaters	West 6th, West 10th, Huntoon, West 17th, West 21st
West Ridge Lanes Fun Center	West 21st
Zoo	West 6th, West 10th

## OTHER

Amtrak	California, East 6th, Oakland, West 10th Special #1
Greyhound Bus	California, East 6th, Oakland, West 10th Special
JM Staffing	West 17th
Little Russia	Oakland
Most Pure Heart of Mary	West 17th
Our Lady of Guadalupe	Oakland
Reser's	East 6th
Security Benefit Group	West 6th
Southgate Industrial Park	Indiana, Washburn
Southwest Publishing & Mailing	Indiana
Topeka Cemetery	California

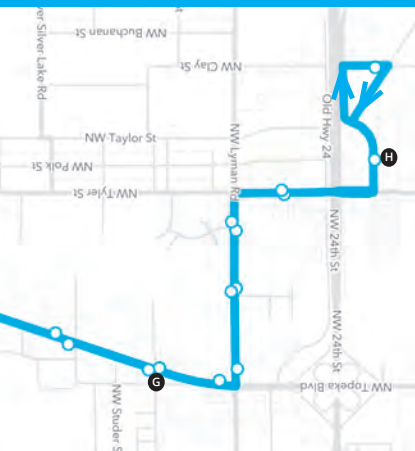
## Protect Yourself and Others When Using Public Transportation



- During travel, try to keep at least 6 feet from people who are not in your household — for example, when you are waiting at a bus stop or selecting seats on the bus.
- Wear a cloth face covering when physical distancing is difficult. Cloth face coverings are meant to protect other people in case the wearer is unknowingly infected but does not have symptoms.
- People who are sick or have recently had a close contact (closer than 6 feet for at least 15 minutes) to a person with COVID-19 should not use public transportation and should stay home except to seek medical care.
- Before traveling, pack sanitizing wipes and hand sanitizer with at least 60% alcohol (in case you are unable to wash your hands at your destination). Bring your cloth face covering to wear at times when physical distancing is difficult—for example, while riding on the bus, waiting at a bus stop, or riding in a car with people outside your household.
- Individuals who have an increased risk of severe illness from COVID-19 should limit their travel. If you need special accommodations or assistance while traveling (for example, help with a wheelchair lift or with carrying bags), if possible, take a transportation “buddy” with you (preferably from your household) to help you during travel.

For more information, see the Centers for Disease Control and Prevention website at <http://www.cdc.gov>





## MAP KEY

● Time Point

○ Bus Stop

For real-time information on this and other routes, please access the DoubleMap mobile app or website at <http://topekametro.doublemap.com/map>

P.M. times in bold

Shaded timepoints indicate trips on both weekdays and Saturdays.

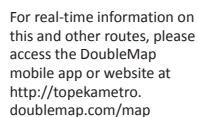
## OUTBOUND

QSS	6th @ Jefferson	Seward @ Chandler	Seward @ Strait	Sardou @ Sumner	Morse @ Kansas	Topeka @ Independence	Dillons North
A	B	C	D	E	F	G	H
6:15	6:17	6:20	6:24	6:28	6:30	6:33	6:40
7:15	7:17	7:20	7:24	7:28	7:30	7:33	7:40
8:15	8:17	8:20	8:24	8:28	8:30	8:33	8:40
9:15	9:17	9:20	9:24	9:28	9:30	9:33	9:40
10:15	10:17	10:20	10:24	10:28	10:30	10:33	10:40
11:15	11:17	11:20	11:24	11:28	11:30	11:33	11:40
12:15	12:17	12:20	12:24	12:28	12:30	12:33	12:40
1:15	1:17	1:20	1:24	1:28	1:30	1:33	1:40
2:15	2:17	2:20	2:24	2:28	2:30	2:33	2:40
3:15	3:17	3:20	3:24	3:28	3:30	3:33	3:40
4:15	4:17	4:20	4:24	4:28	4:30	4:33	4:40
5:15	5:17	5:20	5:24	5:28	5:30	5:33	5:40
6:15	6:17	6:20	6:24	6:28	6:30	6:33	6:40

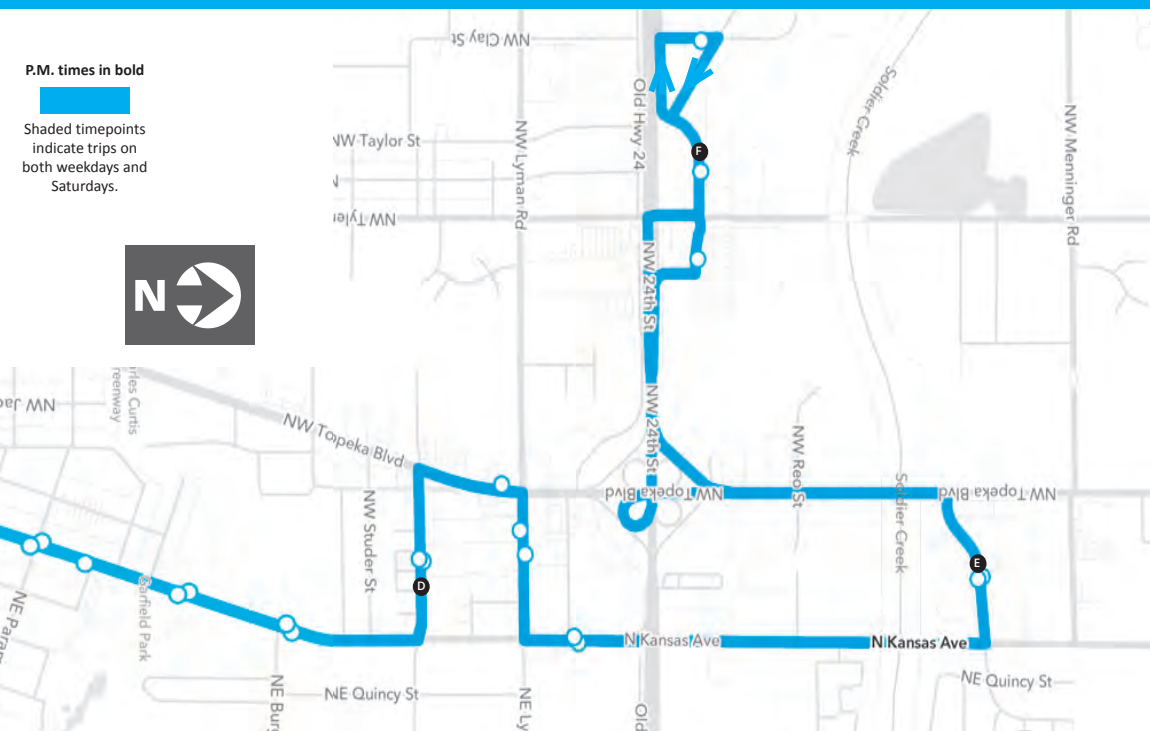
## INBOUND

Dillons North	Topeka @ Independence	Morse @ Kansas	Sardou @ Ohio	Strait @ Seward	Seward @ Chandler	6th @ Jefferson	QSS	Continues as Route (M-F Only)
H	G	F	E	D	C	B	A	
		5:50	5:52	5:55	5:59	6:02	6:10	
6:44	6:47	6:50	6:52	6:55	6:59	7:02	7:10	17
7:44	7:47	7:50	7:52	7:55	7:59	8:02	8:10	17
8:44	8:47	8:50	8:52	8:55	8:59	9:02	9:10	17
9:44	9:47	9:50	9:52	9:55	9:59	10:02	10:10	17
10:44	10:47	10:50	10:52	10:55	10:59	11:02	11:10	
11:44	11:47	11:50	11:52	11:55	11:59	12:02	12:10	
12:44	12:47	12:50	12:52	12:55	12:59	1:02	1:10	
1:44	1:47	1:50	1:52	1:55	1:59	2:02	2:10	
2:44	2:47	2:50	2:52	2:55	2:59	3:02	3:10	17
3:44	3:47	3:50	3:52	3:55	3:59	4:02	4:10	17
4:44	4:47	4:50	4:52	4:55	4:59	5:02	5:10	17
5:44	5:47	5:50	5:52	5:55	5:59	6:02	6:10	17

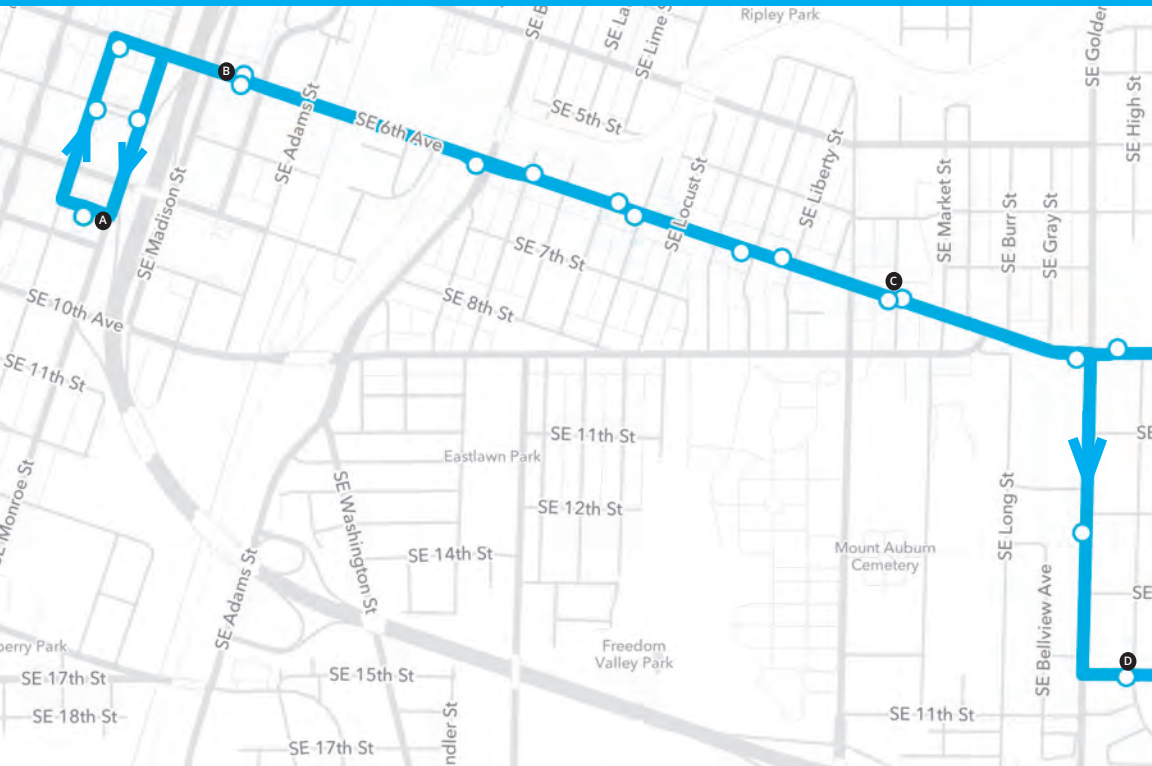
# NORTH KANSAS



Shaded timepoints indicate trips on both weekdays and Saturdays.



INBOUND						
Dillons North	Walnut Grove @ Magnolia	Independence @ Kansas	Quincy @ Laurent	Kansas @ 4th	QSS	Continues as Route (M-F only)
F	E	D	C	B	A	
6:11	6:16	6:22	6:25	6:32	6:40	17
7:11	7:16	7:22	7:25	7:32	7:40	17
8:11	8:16	8:22	8:25	8:32	8:40	17
9:11	9:16	9:22	9:25	9:32	9:40	17
10:11	10:16	10:22	10:25	10:32	10:40	17
11:11	11:16	11:22	11:25	11:32	11:40	17
12:11	12:16	12:22	12:25	12:32	12:40	17
1:11	1:16	1:22	1:25	1:32	1:40	17
2:11	2:16	2:22	2:25	2:32	2:40	17
3:11	3:16	3:22	3:25	3:32	3:40	17
4:11	4:16	4:22	4:25	4:32	4:40	17
5:11	5:16	5:22	5:25	5:32	5:40	17
6:11	6:16	6:22	6:25	6:32	6:40	



## MAP KEY

● Time Point

○ Bus Stop

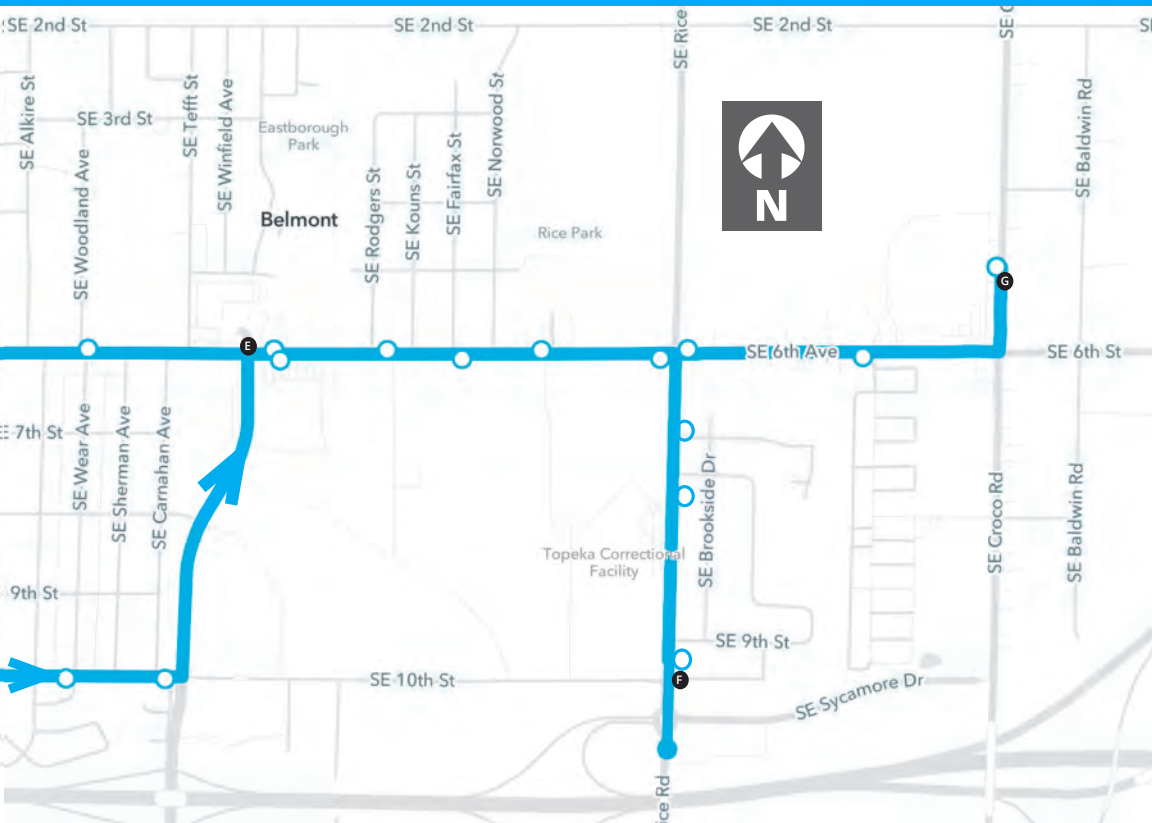
For real-time information on this and other routes, please access the DoubleMap mobile app or website at <http://topekametro.doublemap.com/map>

P.M. times in bold

Shaded timepoints indicate trips on both weekdays and Saturdays.

## OUTBOUND

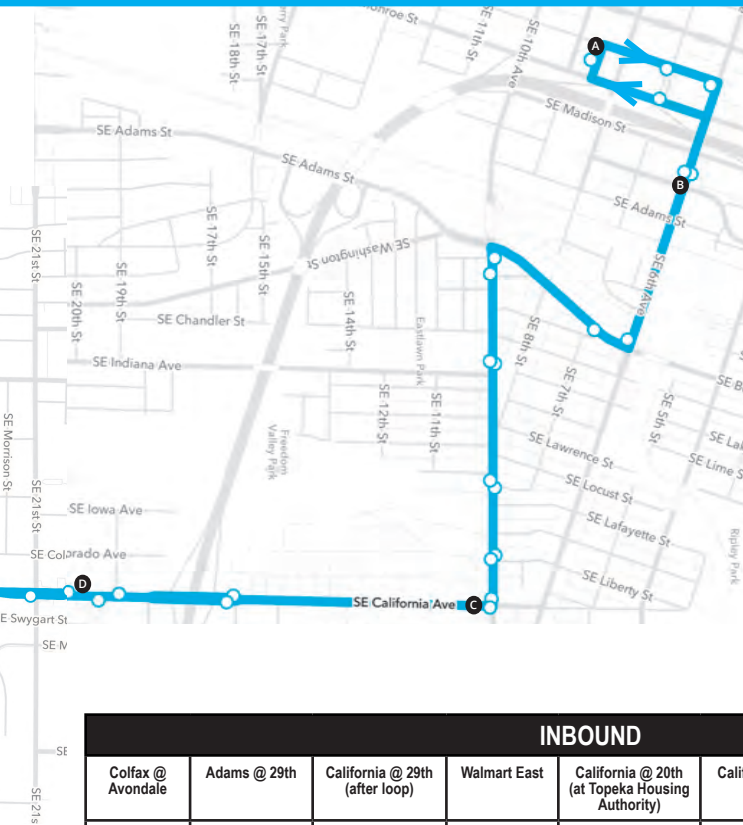
QSS	6th @ Jefferson	6th @ Swygart	10th @ Highland	6th @ Deer Creek	Rice @ 9th	Croco @ 6th
A	B	C	D	E	F	G
6:15	6:17	6:19	6:22	6:24		6:28
6:45	6:47	6:49	6:52	6:54	6:58	
7:15	7:17	7:19	7:22	7:24		7:28
7:45	7:47	7:49	7:52	7:54	7:58	
8:15	8:17	8:19	8:22	8:24		8:28
8:45	8:47	8:49	8:52	8:54	8:58	
9:15	9:17	9:19	9:22	9:24		9:28
9:45	9:47	9:49	9:52	9:54	9:58	
10:15	10:17	10:19	10:22	10:24		10:28
10:45	10:47	10:49	10:52	10:54	10:58	
11:15	11:17	11:19	11:22	11:24		11:28
11:45	11:47	11:49	11:52	11:54	11:58	
12:15	12:17	12:19	12:22	12:24		12:28
12:45	12:47	12:49	12:52	12:54	12:58	
1:15	1:17	1:19	1:22	1:24		1:28
1:45	1:47	1:49	1:52	1:54	1:58	
2:15	2:17	2:19	2:22	2:24		2:28
2:45	2:47	2:49	2:52	2:54	2:58	
3:15	3:17	3:19	3:22	3:24		3:28
3:45	3:47	3:49	3:52	3:54	3:58	
4:15	4:17	4:19	4:22	4:24		4:28
4:45	4:47	4:49	4:52	4:54	4:58	
5:15	5:17	5:19	5:22	5:24		5:28
5:45	5:47	5:49	5:52	5:54	5:58	
6:15	6:17	6:19	6:22	6:24		6:28



INBOUND						
Croco @ 6th	Rice @ 9th	6th @ Deer Creek	6th @ Swygart	6th @ Jefferson	QSS	Continues as Route (M-F only)
G	F	E	C	B	A	
6:29		6:32	6:34	6:36	6:40	6
	6:59	7:02	7:04	7:06	7:10	6
7:29		7:32	7:34	7:36	7:40	6
	7:59	8:02	8:04	8:06	8:10	6
8:29		8:32	8:34	8:36	8:40	6
	8:59	9:02	9:04	9:06	9:10	6
9:29		9:32	9:34	9:36	9:40	6
	9:59	10:02	10:04	10:06	10:10	6
10:29		10:32	10:34	10:36	10:40	6
	10:59	11:02	11:04	11:06	11:10	6
11:29		11:32	11:34	11:36	11:40	6
	11:59	12:02	12:04	12:06	12:10	6
12:29		12:32	12:34	12:36	12:40	6
	12:59	1:02	1:04	1:06	1:10	6
1:29		1:32	1:34	1:36	1:40	6
	1:59	2:02	2:04	2:06	2:10	6
2:29		2:32	2:34	2:36	2:40	6
	2:59	3:02	3:04	3:06	3:10	6
3:29		3:32	3:34	3:36	3:40	6
	3:59	4:02	4:04	4:06	4:10	6
4:29		4:32	4:34	4:36	4:40	6
	4:59	5:02	5:04	5:06	5:10	6
5:29		5:32	5:34	5:36	5:40	6
	5:59	6:02	6:04	6:06	6:10	6
6:29		6:32	6:34	6:36	6:40	







## INBOUND

Colfax @ Avondale	Adams @ 29th	California @ 29th (after loop)	Walmart East	California @ 20th (at Topeka Housing Authority)	California @ 10th	6th @ Jefferson	QSS
H	G	F	E	D	C	B	A
5:41	5:44	5:50	5:52	5:57	5:59	6:02	6:10
6:41	6:44	6:50	6:52	6:57	6:59	7:02	7:10
7:11	7:14	7:20	7:22	7:27	7:29	7:32	7:40
7:41	7:44	7:50	7:52	7:57	7:59	8:02	8:10
8:11	8:14	8:20	8:22	8:27	8:29	8:32	8:40
8:41	8:44	8:50	8:52	8:57	8:59	9:02	9:10
9:41	9:44	9:50	9:52	9:57	9:59	10:02	10:10
10:41	10:44	10:50	10:52	10:57	10:59	11:02	11:10
11:41	11:44	11:50	11:52	11:57	11:59	12:02	12:10
12:41	12:44	12:50	12:52	12:57	12:59	1:02	1:10
1:41	1:44	1:50	1:52	1:57	1:59	2:02	2:10
2:41	2:44	2:50	2:52	2:57	2:59	3:02	3:10
3:11	3:14	3:20	3:22	3:27	3:29	3:32	3:40
3:41	3:44	3:50	3:52	3:57	3:59	4:02	4:10
4:11	4:14	4:20	4:22	4:27	4:29	4:32	4:40
4:41	4:44	4:50	4:52	4:57	4:59	5:02	5:10
5:11	5:14	5:20	5:22	5:27	5:29	5:32	5:40
5:41	5:44	5:50	5:52	5:57	5:59	6:02	6:10
6:11	6:14	6:20	6:22	6:27	6:29	6:32	6:40

## OUTBOUND

QSS	17th @ Jefferson	21st @ Adams	Indiana @ 29th	Indiana @ 36th	Walmart South	TARC	33rd Terrace @ Arrowhead
A	C	D	E	F	G	H	J
6:15	6:17	6:19	6:23	6:25	6:32	6:34	6:41
7:15	7:17	7:19	7:23	7:25	7:32	7:34	7:41
8:15	8:17	8:19	8:23	8:25	8:32	8:34	8:41
9:15	9:17	9:19	9:23	9:25	9:32	9:34	9:41
10:15	10:17	10:19	10:23	10:25	10:32	10:34	10:41
11:15	11:17	11:19	11:23	11:25	11:32	11:34	11:41
12:15	12:17	12:19	12:23	12:25	12:32	12:34	12:41
1:15	1:17	1:19	1:23	1:25	1:32	1:34	1:41
2:15	2:17	2:19	2:23	2:25	2:32	2:34	2:41
3:15	3:17	3:19	3:23	3:25	3:32	3:34	3:41
4:15	4:17	4:19	4:23	4:25	4:32	4:34	4:41
5:15	5:17	5:19	5:23	5:25	5:32	5:34	5:41

## INBOUND

33rd Terrace @ Arrowhead	37th @ Kansas	Indiana @ 36th	Indiana @ 29th	Adams @ 21st	Kansas @ 17th	QSS
J	I	F	E	D	B	A
	5:48	5:53	5:55	6:01	6:04	6:10
6:41	6:48	6:53	6:55	7:01	7:04	7:10
7:41	7:48	7:53	7:55	8:01	8:04	8:10
8:41	8:48	8:53	8:55	9:01	9:04	9:10
9:41	9:48	9:53	9:55	10:01	10:04	10:10
10:41	10:48	10:53	10:55	11:01	11:04	11:10
11:41	11:48	11:53	11:55	12:01	12:04	12:10
12:41	12:48	12:53	12:55	1:01	1:04	1:10
1:41	1:48	1:53	1:55	2:01	2:04	2:10
2:41	2:48	2:53	2:55	3:01	3:04	3:10
3:41	3:48	3:53	3:55	4:01	4:04	4:10
4:41	4:48	4:53	4:55	5:01	5:04	5:10
5:41	5:48	5:53	5:55	6:01	6:04	6:10



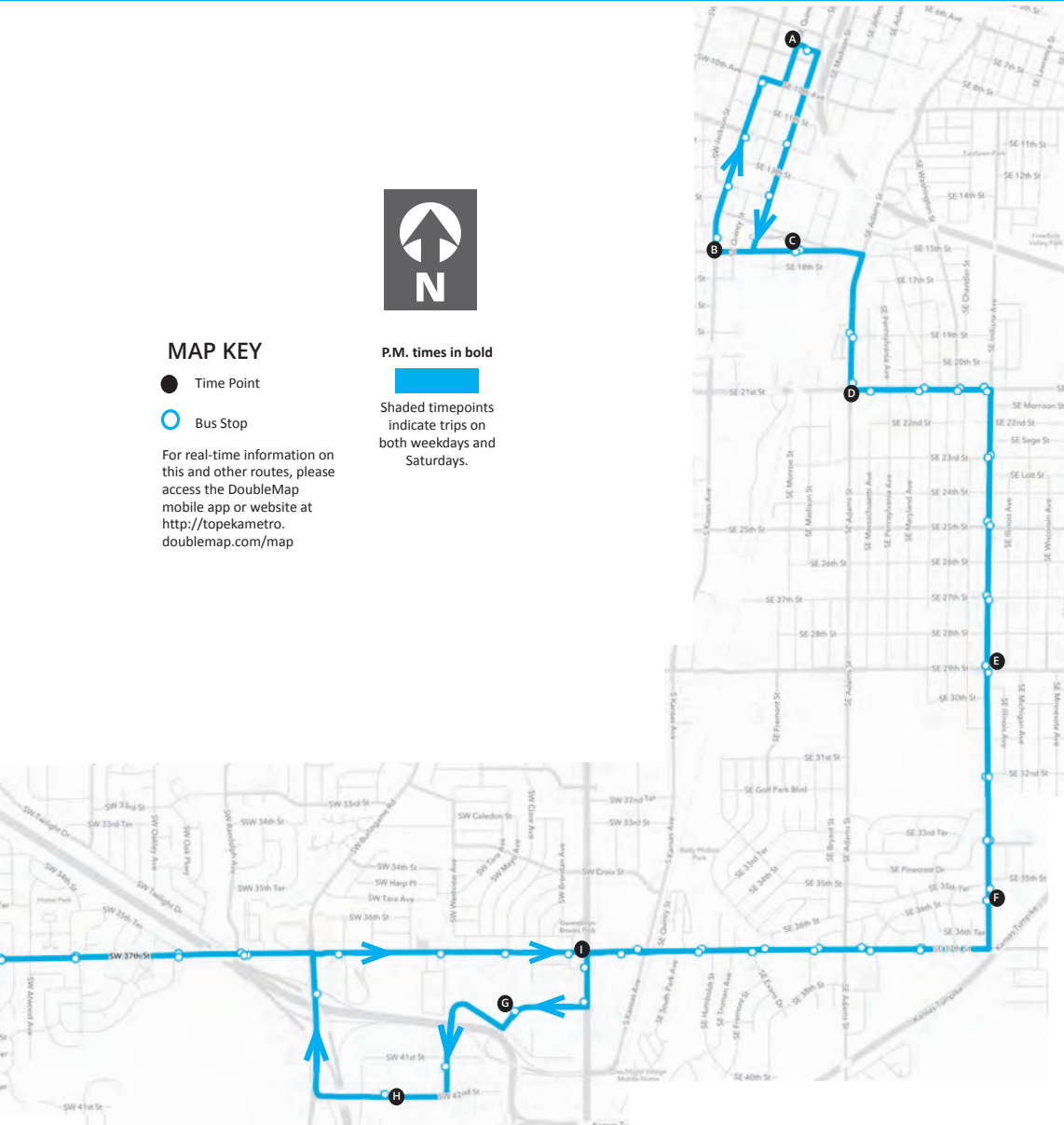
### MAP KEY

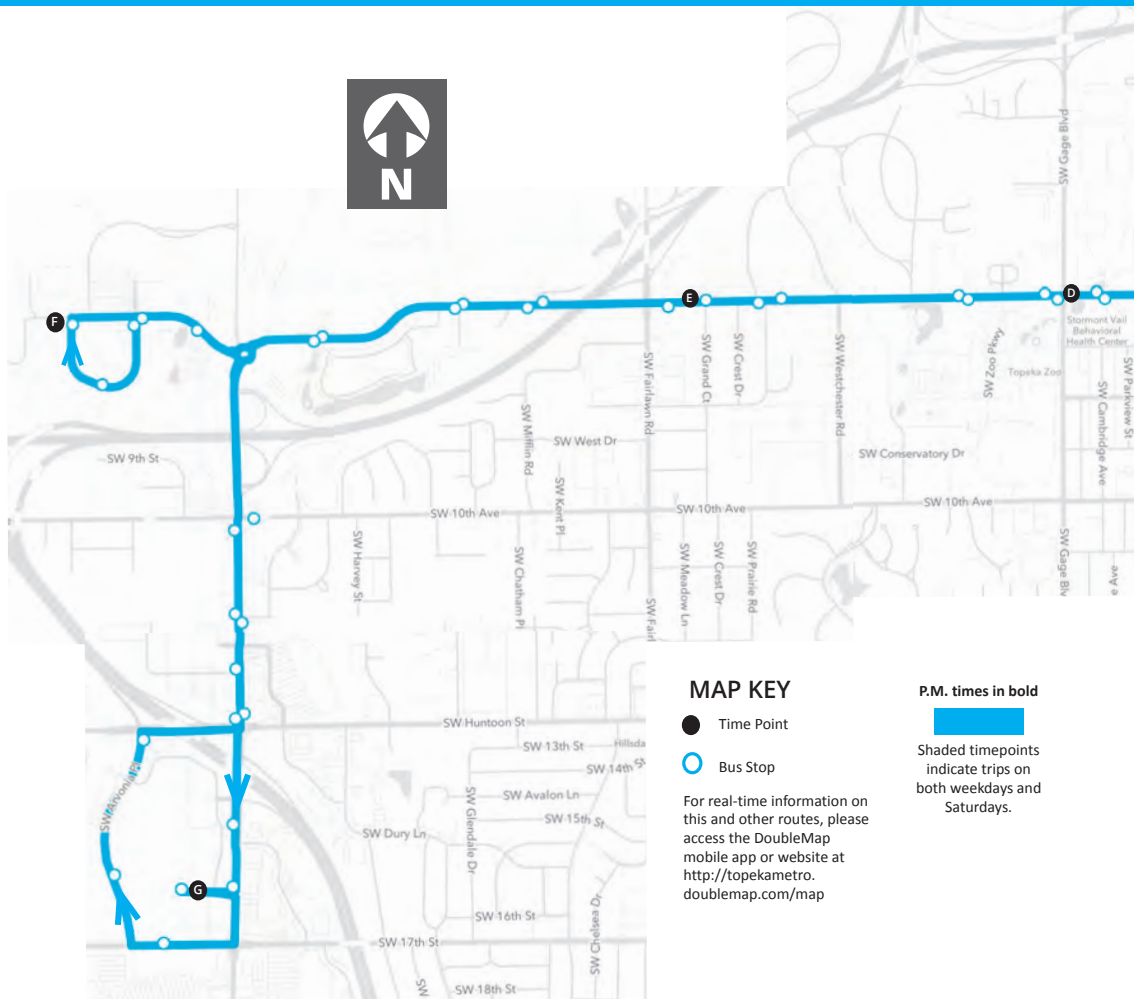
- Time Point
- Bus Stop

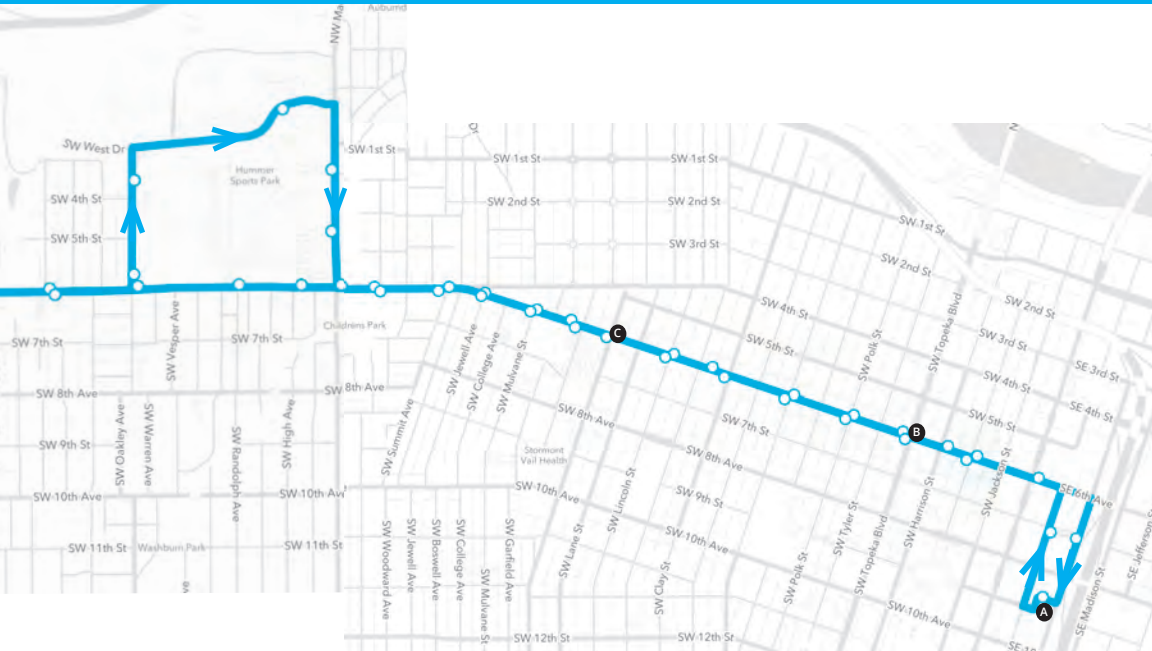
For real-time information on this and other routes, please access the DoubleMap mobile app or website at <http://topekametro.doublemap.com/map>

P.M. times in bold

Shaded timepoints indicate trips on both weekdays and Saturdays.





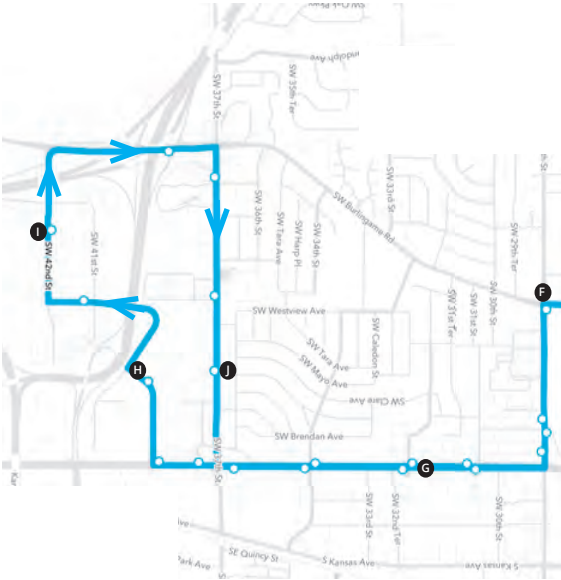


## OUTBOUND

QSS	6th @ Topeka	6th @ Horne (Washburn)	6th @ Gage	6th @ Grand (Presbyterian Manor)	Social Security	Walmart West
A	B	C	D	E	F	G
5:45	5:49	5:52	5:56	5:58	6:02	6:10
6:15	6:19	6:22	6:26	6:28	6:32	6:40
6:45	6:49	6:52	6:56	6:58	7:02	7:10
7:15	7:19	7:22	7:26	7:28	7:32	7:40
7:45	7:49	7:52	7:56	7:58	8:02	8:10
8:15	8:19	8:22	8:26	8:28	8:32	8:40
8:45	8:49	8:52	8:56	8:58	9:02	9:10
9:15	9:19	9:22	9:26	9:28	9:32	9:40
9:45	9:49	9:52	9:56	9:58	10:02	10:10
10:15	10:19	10:22	10:26	10:28	10:32	10:40
10:45	10:49	10:52	10:56	10:58	11:02	11:10
11:15	11:19	11:22	11:26	11:28	11:32	11:40
11:45	11:49	11:52	11:56	11:58	12:02	12:10
12:15	12:19	12:22	12:26	12:28	12:32	12:40
12:45	12:49	12:52	12:56	12:58	1:02	1:10
1:15	1:19	1:22	1:26	1:28	1:32	1:40
1:45	1:49	1:52	1:56	1:58	2:02	2:10
2:15	2:19	2:22	2:26	2:28	2:32	2:40
2:45	2:49	2:52	2:56	2:58	3:02	3:10
3:15	3:19	3:22	3:26	3:28	3:32	3:40
3:45	3:49	3:52	3:56	3:58	4:02	4:10
4:15	4:19	4:22	4:26	4:28	4:32	4:40
4:45	4:49	4:52	4:56	4:58	5:02	5:10
5:15	5:19	5:22	5:26	5:28	5:32	5:40
5:45	5:49	5:52	5:56	5:58	6:02	6:10
6:15	6:19	6:22	6:26	6:28	6:32	6:40

## INBOUND

Walmart West	6th @ Fairlawn	6th @ Gage	6th @ Washburn	6th @ Topeka	QSS	Continues as Route (M-F only)
G	E	D	C	B	A	
6:10	6:17	6:19	6:27	6:31	6:40	3
6:40	6:47	6:49	6:57	7:01	7:10	3
7:10	7:17	7:19	7:27	7:31	7:40	3
7:40	7:47	7:49	7:57	8:01	8:10	3
8:10	8:17	8:19	8:27	8:31	8:40	3
8:40	8:47	8:49	8:57	9:01	9:10	3
9:10	9:17	9:19	9:27	9:31	9:40	3
9:40	9:47	9:49	9:57	10:01	10:10	3
10:10	10:17	10:19	10:27	10:31	10:40	3
10:40	10:47	10:49	10:57	11:01	11:10	3
11:10	11:17	11:19	11:27	11:31	11:40	3
11:40	11:47	11:49	11:57	12:01	12:10	3
12:10	12:17	12:19	12:27	12:31	12:40	3
12:40	12:47	12:49	12:57	1:01	1:10	3
1:10	1:17	1:19	1:27	1:31	1:40	3
1:40	1:47	1:49	1:57	2:01	2:10	3
2:10	2:17	2:19	2:27	2:31	2:40	3
2:40	2:47	2:49	2:57	3:01	3:10	3
3:10	3:17	3:19	3:27	3:31	3:40	3
3:40	3:47	3:49	3:57	4:01	4:10	3
4:10	4:17	4:19	4:27	4:31	4:40	3
4:40	4:47	4:49	4:57	5:01	5:10	3
5:10	5:17	5:19	5:27	5:31	5:40	3
5:40	5:47	5:49	5:57	6:01	6:10	3
6:10	6:17	6:19	6:27	6:31	6:40	



MAP KEY

- Time Point
- Bus Stop

For real-time information on this and other routes, please access the DoubleMap mobile app or website at <http://topekametro.doublemap.com/map>

P.M. times in bold

Shaded timepoints indicate trips on both weekdays and Saturdays.

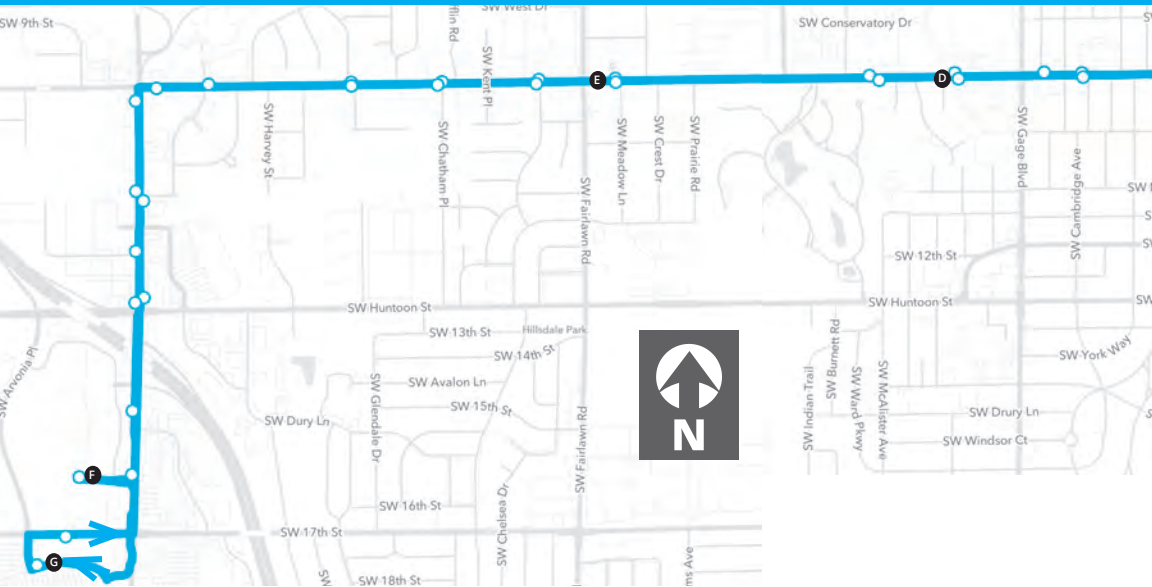
Bus serves Amtrak station at 5:40 a.m.



OUTBOUND								
QSS	Washburn @ 10th	Washburn @ Hunttoon	Washburn @ 17th	Washburn @ 21st	Burlingame @ Knollwood (29th)	Topeka @ 32nd	Walmart South	TARC
A	B	C	D	E	F	G	H	I
5:45	5:52	5:53	5:55	5:57	6:00	6:03	6:07	6:10
6:45	6:52	6:53	6:55	6:57	7:00	7:03	7:07	7:10
7:45	7:52	7:53	7:55	7:57	8:00	8:03	8:07	8:10
8:45	8:52	8:53	8:55	8:57	9:00	9:03	9:07	9:10
9:45	9:52	9:53	9:55	9:57	10:00	10:03	10:07	10:10
10:45	10:52	10:53	10:55	10:57	11:00	11:03	11:07	11:10
11:45	11:52	11:53	11:55	11:57	12:00	12:03	12:07	12:10
12:45	12:52	12:53	12:55	12:57	1:00	1:03	1:07	1:10
1:45	1:52	1:53	1:55	1:57	2:00	2:03	2:07	2:10
2:45	2:52	2:53	2:55	2:57	3:00	3:03	3:07	3:10
3:45	3:52	3:53	3:55	3:57	4:00	4:03	4:07	4:10
4:45	4:52	4:53	4:55	4:57	5:00	5:03	5:07	5:10
5:45	5:52	5:53	5:55	5:57	6:00	6:03	6:07	6:10



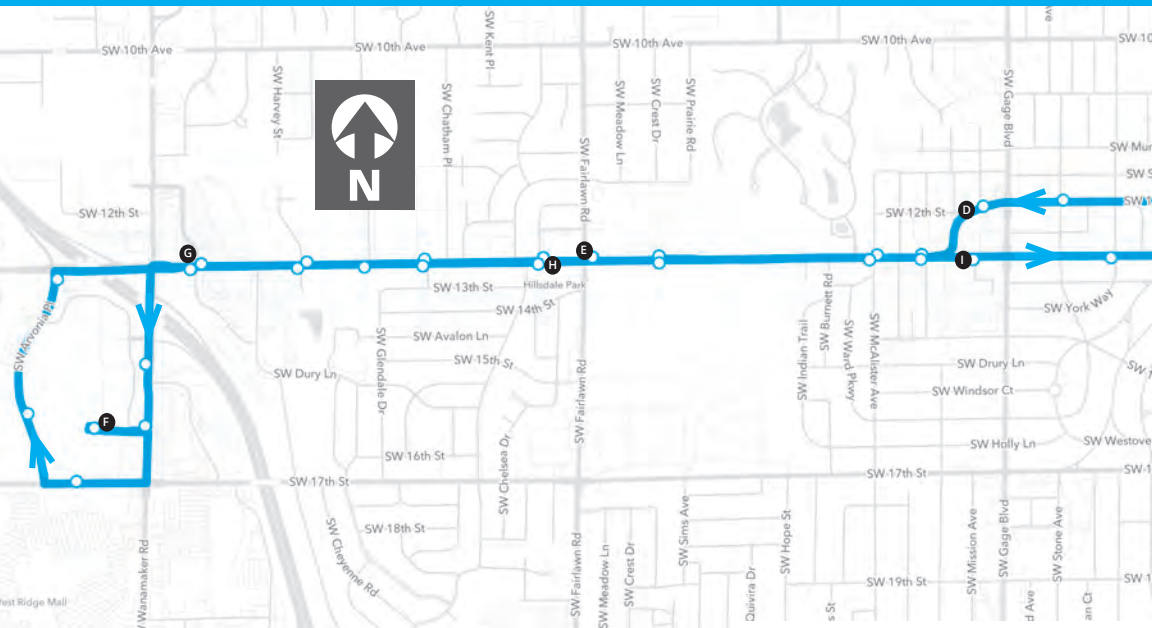




OUTBOUND						
QSS	10th @ Tyler (Topeka)	10th @ Washburn	10th @ Zoo Parkway (Gage)	10th @ Meadow (Fairlawn)	Walmart West (outbound only)	West Ridge Mall
A	B	C	D	E	F	G
6:15	6:19	6:21	6:28	6:30	6:38	6:41
6:45	6:49	6:51	6:58	7:00	7:08	7:11
7:15	7:19	7:21	7:28	7:30	7:38	7:41
7:45	7:49	7:51	7:58	8:00	8:08	8:11
8:15	8:19	8:21	8:28	8:30	8:38	8:41
9:15	9:19	9:21	9:28	9:30	9:38	9:41
10:15	10:19	10:21	10:28	10:30	10:38	10:41
11:15	11:19	11:21	11:28	11:30	11:38	11:41
12:15	12:19	12:21	12:28	12:30	12:38	12:41
1:15	1:19	1:21	1:28	1:30	1:38	1:41
2:15	2:19	2:21	2:28	2:30	2:38	2:41
3:15	3:19	3:21	3:28	3:30	3:38	3:41
3:45	3:49	3:51	3:58	4:00	4:08	4:11
4:15	4:19	4:21	4:28	4:30	4:38	4:41
4:45	4:49	4:51	4:58	5:00	5:08	5:11
5:15	5:19	5:21	5:28	5:30	5:38	5:41
5:45	5:49	5:51	5:58	6:00	6:08	6:11
6:15	6:19	6:21	6:28	6:30	6:38	6:41

25

# 12 HUNTOON



## OUTBOUND

QSS	12th @ Tyler (Topeka)	12th @ Washburn	12th @ Mission (Gage)	Huntoon @ Fairlawn	Walmart West
A	B	C	D	E	F
6:15	6:19	6:25	6:29	6:31	6:37
6:45	6:49	6:55	6:59	7:01	7:07
7:15	7:19	7:25	7:29	7:31	7:37
7:45	7:49	7:55	7:59	8:01	8:07
8:45	8:49	8:55	8:59	9:01	9:07
9:45	9:49	9:55	9:59	10:01	10:07
10:45	10:49	10:55	10:59	11:01	11:07
11:45	11:49	11:55	11:59	12:01	12:07
12:45	12:49	12:55	12:59	1:01	1:07
1:45	1:49	1:55	1:59	2:01	2:07
2:45	2:49	2:55	2:59	3:01	3:07
3:15	3:19	3:25	3:29	3:31	3:37
3:45	3:49	3:55	3:59	4:01	4:07
4:15	4:19	4:25	4:29	4:31	4:37
4:45	4:49	4:55	4:59	5:01	5:07
5:15	5:19	5:25	5:29	5:31	5:37
5:45	5:49	5:55	5:59	6:01	6:07
6:15	6:19	6:25	6:29	6:31	6:37

## MAP KEY

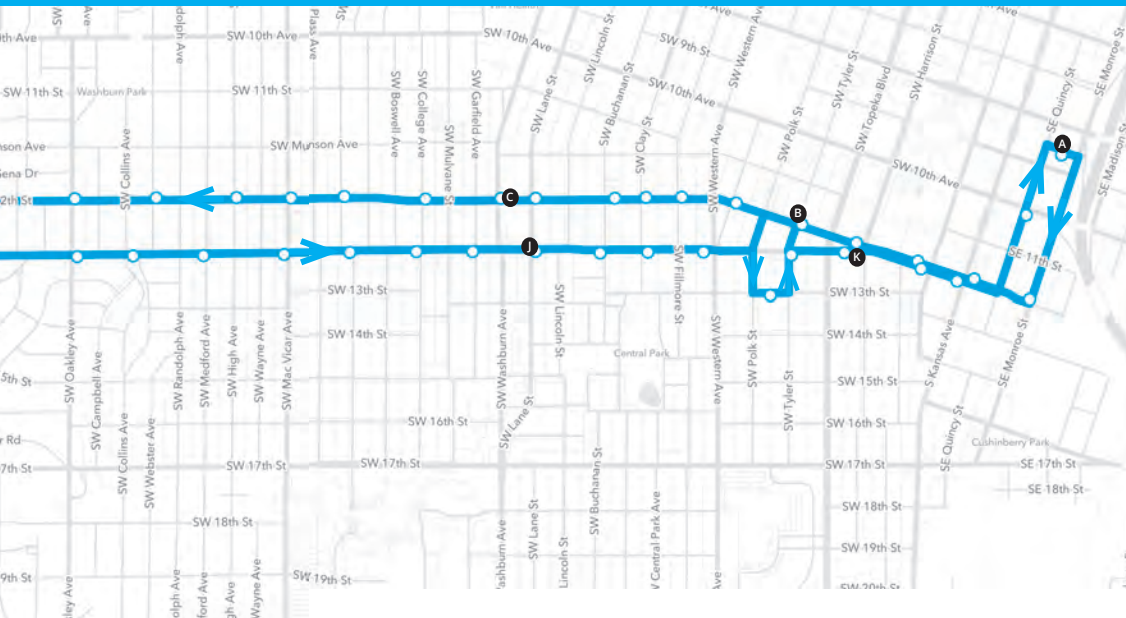
● Time Point

○ Bus Stop

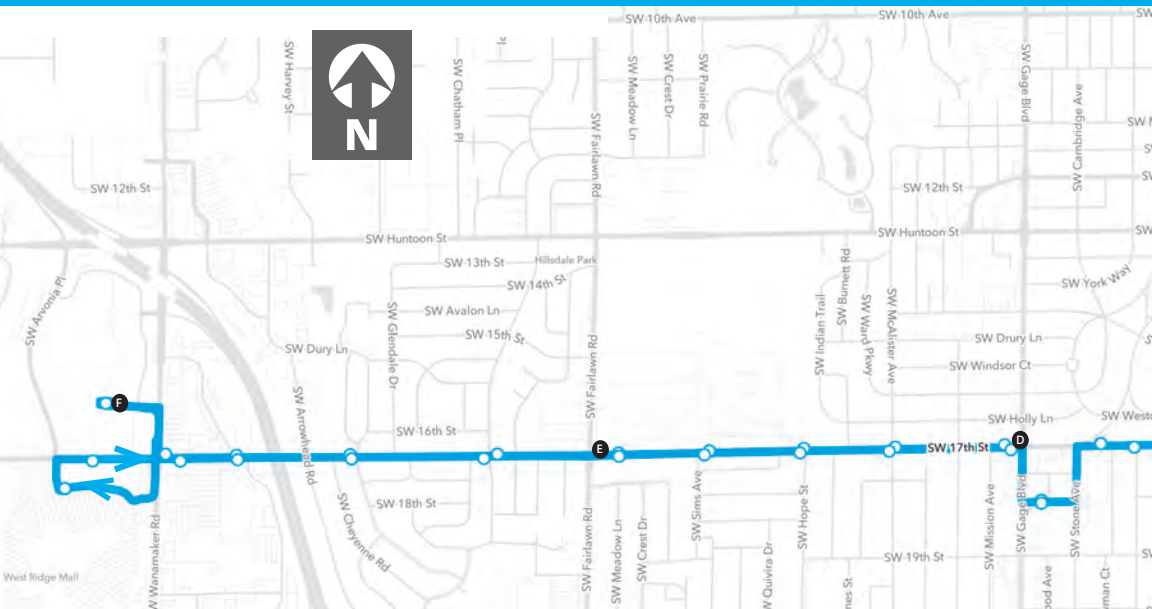
For real-time information on this and other routes, please access the DoubleMap mobile app or website at <http://topekametro.doublemap.com/map>

P.M. times in bold

Shaded timepoints indicate trips on both weekdays and Saturdays.



INBOUND						
Walmart West	Huntoon @ Ashworth (Wanamaker)	Huntoon @ Belle (Fairlawn)	Huntoon @ Gage	Huntoon @ Lane	Huntoon @ Harrison (Topeka)	QSS
F	G	H	I	J	K	A
5:39	5:43	5:46	5:48	5:53	5:59	6:10
6:39	6:43	6:46	6:48	6:53	6:59	7:10
7:09	7:13	7:16	7:18	7:23	7:29	7:40
7:39	7:43	7:46	7:48	7:53	7:59	8:10
8:09	8:13	8:16	8:18	8:23	8:29	8:40
9:09	9:13	9:16	9:18	9:23	9:29	9:40
10:09	10:13	10:16	10:18	10:23	10:29	10:40
11:09	11:13	11:16	11:18	11:23	11:29	11:40
12:09	12:13	12:16	12:18	12:23	12:29	12:40
1:09	1:13	1:16	1:18	1:23	1:29	1:40
2:09	2:13	2:16	2:18	2:23	2:29	2:40
3:09	3:13	3:16	3:18	3:23	3:29	3:40
3:39	3:43	3:46	3:48	3:53	3:59	4:10
4:09	4:13	4:16	4:18	4:23	4:29	4:40
4:39	4:43	4:46	4:48	4:53	4:59	5:10
5:09	5:13	5:16	5:18	5:23	5:29	5:40
5:39	5:43	5:46	5:48	5:53	5:59	6:10
6:09	6:13	6:16	6:18	6:23	6:29	6:40



## MAP KEY

● Time Point

○ Bus Stop

For real-time information on this and other routes, please access the DoubleMap mobile app or website at <http://topekametro.doublemap.com/map>

### P.M. times in bold

Shaded timepoints indicate trips on both weekdays and Saturdays.

Route deviates to Hope Street Academy when school is in session, and will not stop at 17th & Gage.

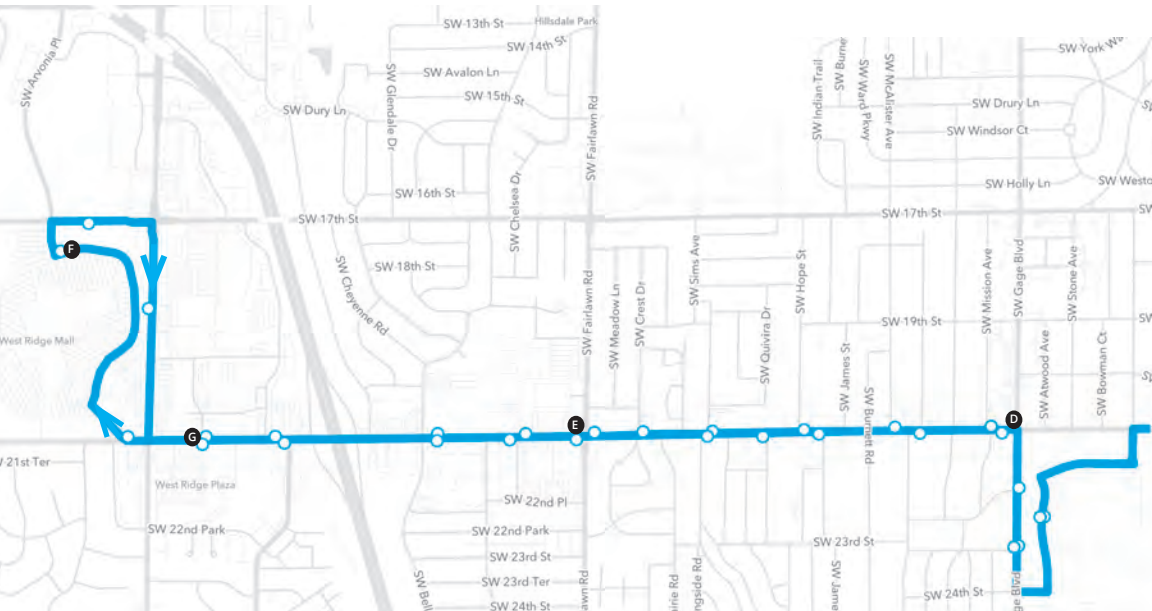
Route deviation to Hope Street Academy weekdays only during the school year on the following INBOUND (Eastbound) runs:  
7:18 AM/7:48 AM/  
3:18 PM/3:48 PM

## OUTBOUND

QSS	Topeka @ 17th	17th @ Lane	17th @ Gage	17th @ Fairlawn	Walmart West
A	B	C	D	E	F
6:45	6:51	6:53	7:00	7:02	7:07
7:15	7:21	7:23	7:30	7:32	7:37
7:45	7:51	7:53	8:00	8:02	8:07
8:15	8:21	8:23	8:30	8:32	8:37
<b>8:45</b>	<b>8:51</b>	<b>8:53</b>	<b>9:00</b>	<b>9:02</b>	<b>9:07</b>
9:15	9:21	9:23	9:30	9:32	9:37
<b>9:45</b>	<b>9:51</b>	<b>9:53</b>	<b>10:00</b>	<b>10:02</b>	<b>10:07</b>
10:15	10:21	10:23	10:30	10:32	10:37
<b>10:45</b>	<b>10:51</b>	<b>10:53</b>	<b>11:00</b>	<b>11:02</b>	<b>11:07</b>
<b>11:45</b>	<b>11:51</b>	<b>11:53</b>	<b>12:00</b>	<b>12:02</b>	<b>12:07</b>
<b>12:45</b>	<b>12:51</b>	<b>12:53</b>	<b>1:00</b>	<b>1:02</b>	<b>1:07</b>
<b>1:45</b>	<b>1:51</b>	<b>1:53</b>	<b>2:00</b>	<b>2:02</b>	<b>2:07</b>
<b>2:45</b>	<b>2:51</b>	<b>2:53</b>	<b>3:00</b>	<b>3:02</b>	<b>3:07</b>
3:15	3:21	3:23	3:30	3:32	3:37
<b>3:45</b>	<b>3:51</b>	<b>3:53</b>	<b>4:00</b>	<b>4:02</b>	<b>4:07</b>
4:15	4:21	4:23	4:30	4:32	4:37
<b>4:45</b>	<b>4:51</b>	<b>4:53</b>	<b>5:00</b>	<b>5:02</b>	<b>5:07</b>
5:15	5:21	5:23	5:30	5:32	5:37
<b>5:45</b>	<b>5:51</b>	<b>5:53</b>	<b>6:00</b>	<b>6:02</b>	<b>6:07</b>
6:15	6:21	6:23	6:30	6:32	6:37







OUTBOUND

QSS	Kansas @ 21st	21st @ Washburn	21st @ Mission (Gage)	21st @ Fairlawn	West Ridge Mall
A	B	C	D	E	F
6:15	6:19	6:22	6:29	6:31	6:38
6:45	6:49	6:52	6:59	7:01	7:08
7:15	7:19	7:22	7:29	7:31	7:38
7:45	7:49	7:52	7:59	8:01	8:08
8:15	8:19	8:22	8:29	8:31	8:38
9:15	9:19	9:22	9:29	9:31	9:38
10:15	10:19	10:22	10:29	10:31	10:38
11:15	11:19	11:22	11:29	11:31	11:38
12:15	12:19	12:22	12:29	12:31	12:38
1:15	1:19	1:22	1:29	1:31	1:38
2:15	2:19	2:22	2:29	2:31	2:38
3:15	3:19	3:22	3:29	3:31	3:38
3:45	3:49	3:52	3:59	4:01	4:08
4:15	4:19	4:22	4:29	4:31	4:38
4:45	4:49	4:52	4:59	5:01	5:08
5:15	5:19	5:22	5:29	5:31	5:38
5:45	5:49	5:52	5:59	6:01	6:08
6:15	6:19	6:22	6:29	6:31	6:38

MAP KEY

- Time Point
- Bus Stop

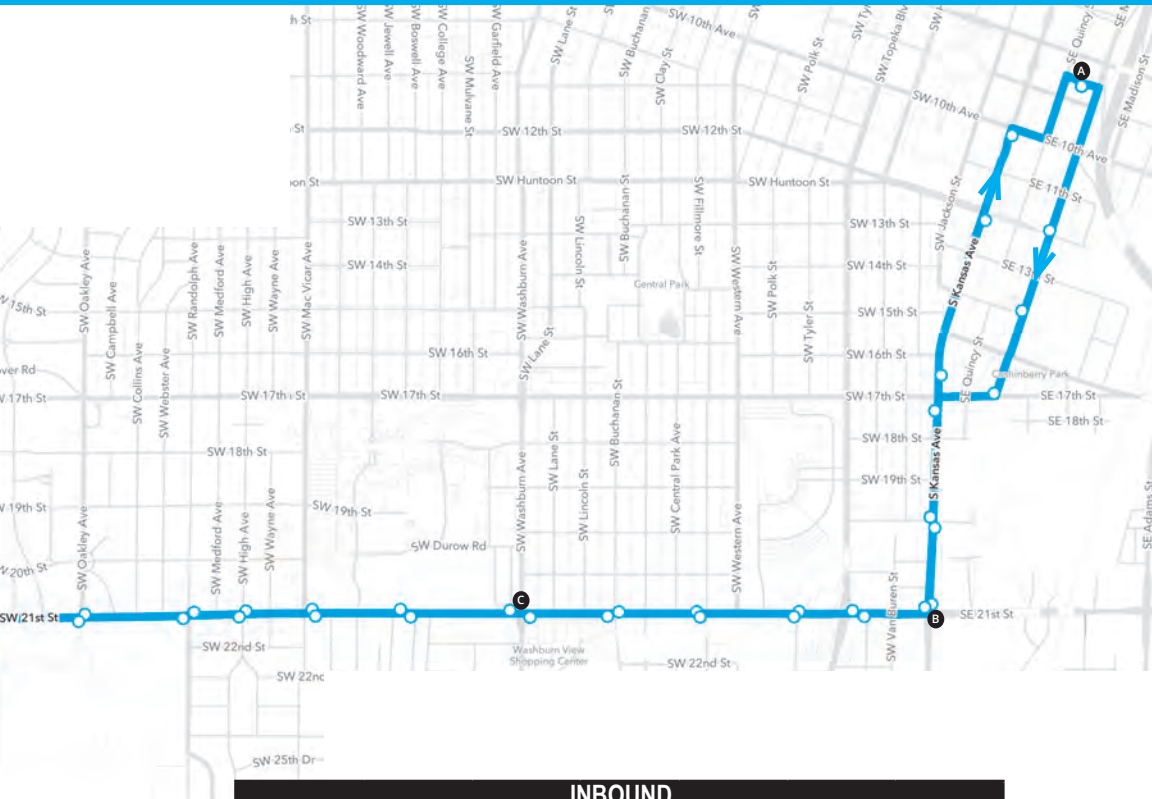
For real-time information on this and other routes, please access the DoubleMap mobile app or website at <http://topekametro.doublemap.com/map>

P.M. times in bold

Shaded timepoints indicate trips on both weekdays and Saturdays.

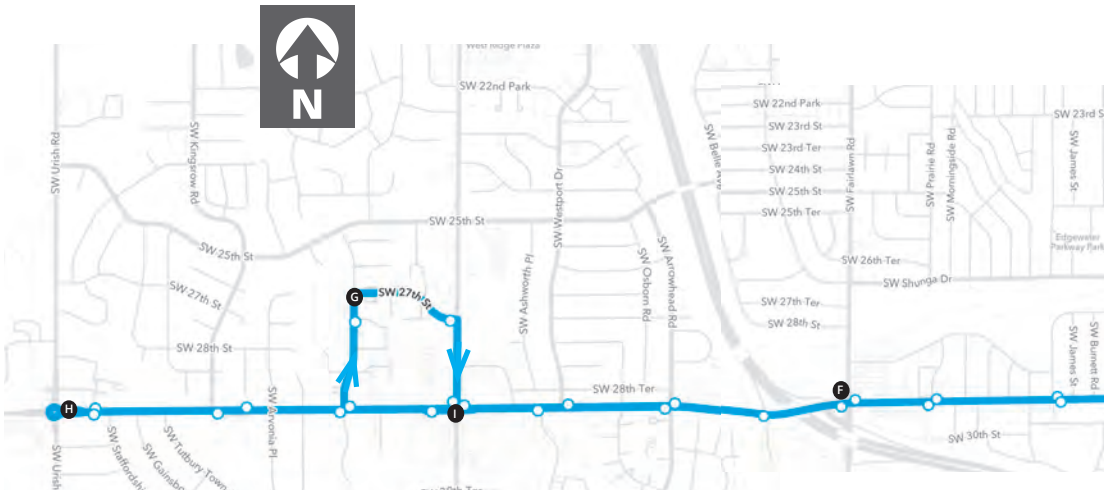


Trip begins at 21st @ Belle (Topeka West HS) at 3:15 p.m.



## INBOUND

West Ridge Mall	21st @ Ashworth (Wanamaker)	21st @ Fairlawn	21st @ Gage	21st @ Washburn	Kansas @ 21st	QSS
F	G	E	D	C	B	A
5:41	5:44	5:46	5:48	5:55	5:57	6:10
6:41	6:44	6:46	6:48	6:55	6:57	7:10
7:11	7:14	7:16	7:18	7:25	7:27	7:40
7:41	7:44	7:46	7:48	7:55	7:57	8:10
8:11	8:14	8:16	8:18	8:25	8:27	8:40
8:41	8:44	8:46	8:48	8:55	8:57	9:10
9:41	9:44	9:46	9:48	9:55	9:57	10:10
10:41	10:44	10:46	10:48	10:55	10:57	11:10
11:41	11:44	11:46	11:48	11:55	11:57	12:10
12:41	12:44	12:46	12:48	12:55	12:57	1:10
1:41	1:44	1:46	1:48	1:55	1:57	2:10
2:41	2:44	2:46	2:48	2:55	2:57	3:10
		3:16	3:18	3:25	3:27	3:40
3:41	3:44	3:46	3:48	3:55	3:57	4:10
4:11	4:14	4:16	4:18	4:25	4:27	4:40
4:41	4:44	4:46	4:48	4:55	4:57	5:10
5:11	5:14	5:16	5:18	5:25	5:27	5:40
5:41	5:44	5:46	5:48	5:55	5:57	6:10
6:11	6:14	6:16	6:18	6:25	6:27	6:40



## MAP KEY

● Time Point

○ Bus Stop

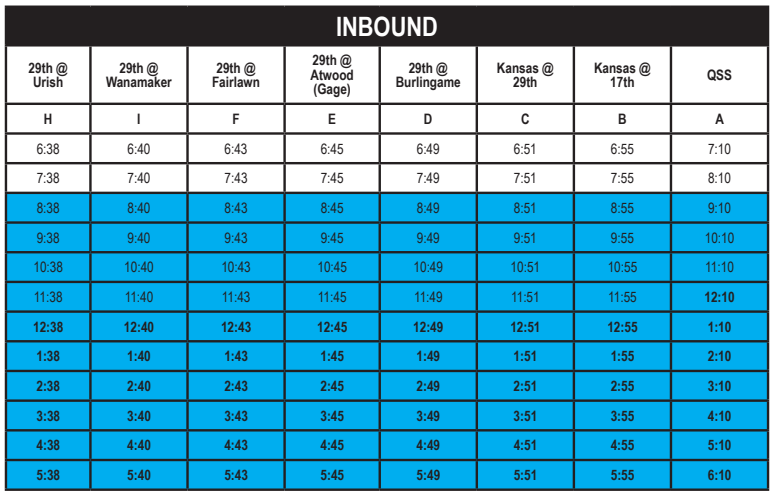
For real-time information on this and other routes, please access the DoubleMap mobile app or website at <http://topekametro.doublemap.com/map>

P.M. times in bold

Shaded timepoints indicate trips on both weekdays and Saturdays.

## OUTBOUND

QSS	Kansas @ 17th	Kansas @ 29th	29th @ Burlingame	29th @ Gage	29th @ Fairlawn	Villa West @ 27th	29th @ Urish
A	B	C	D	E	F	G	H
6:15	6:18	6:21	6:23	6:27	6:29	6:34	6:38
7:15	7:18	7:21	7:23	7:27	7:29	7:34	7:38
8:15	8:18	8:21	8:23	8:27	8:29	8:34	8:38
9:15	9:18	9:21	9:23	9:27	9:29	9:34	9:38
10:15	10:18	10:21	10:23	10:27	10:29	10:34	10:38
11:15	11:18	11:21	11:23	11:27	11:29	11:34	11:38
12:15	12:18	12:21	12:23	12:27	12:29	12:34	12:38
1:15	1:18	1:21	1:23	1:27	1:29	1:34	1:38
2:15	2:18	2:21	2:23	2:27	2:29	2:34	2:38
3:15	3:18	3:21	3:23	3:27	3:29	3:34	3:38
4:15	4:18	4:21	4:23	4:27	4:29	4:34	4:38
5:15	5:18	5:21	5:23	5:27	5:29	5:34	5:38





OUTBOUND		
10th @ Taylor (THS)	QSS	25th @ HPHS
A	B	C
3:05	3:10	3:18

INBOUND		
25th @ HPHS	Seward @ Ohio	QSS
C	D	B
3:18	3:26	3:32

Routes are open to the public

# 10S WEST 10TH SPECIAL #2



INBOUND	
25th @ HPHS	QSS
C	B
3:05	3:13

OUTBOUND		
QSS	10th @ Taylor (THS)	QSS
B	A	B
3:13	3:18	3:23

Routes are open to the public



# EAST FLEX ZONE ROUTE

Flex service is a general public curb-to-curb transit service serving trips to and from locations within the shaded zone below. To make connections with the fixed route system, passengers can transfer to Route #4 California at Walmart East. Passengers must call in advance to schedule a ride to be picked up at an address in the Flex service area.

Passengers must register with Topeka Metro prior to using the Flex service. To register, call Topeka Metro customer service at 785-783-7000 or visit the Quincy Street Station. You will be required to provide your name, address, and phone number. Flex rides must be requested at least three hours prior to the requested trip time, or up to one week in advance.

## AVAILABILITY:

**5:45 A.M.** (first pick-up) to **6:40 P.M.** (final drop-off).

*NOTE: We are no longer providing trips for passengers walking up to the shelters.*

*\*A map of the service area is also located on [topekametro.org/routes-and-detours/the-flex/](http://topekametro.org/routes-and-detours/the-flex/)*

*\*To make trips prior to 9:00am, passengers must call to schedule their ride before 5:00pm on the previous day*



## PASSENGER INFO FOR SEVERE WEATHER



- Our routes may run late if the buses must slow down due to severe weather. Safety is our main priority.
- Check social media and our website to see what detours or deviations are put in place and if we have to shut service down due to safety considerations.
- Be careful when entering or exiting the bus. Bus floors can be slippery. Be sure to use the provided handrails.
- Dress appropriately and be ready with your fare when the bus arrives at your stop.